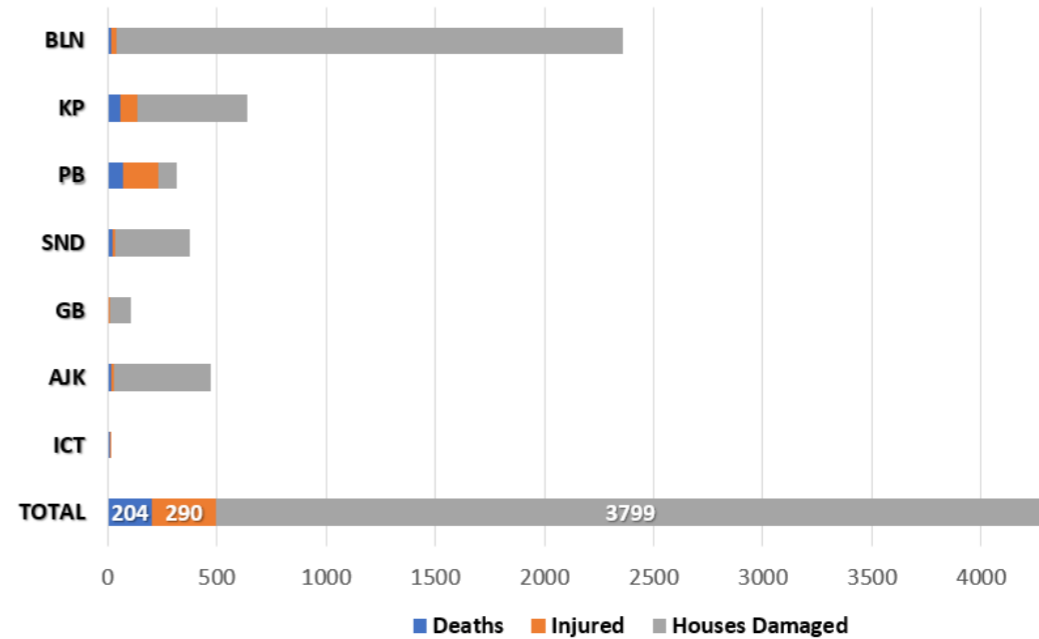


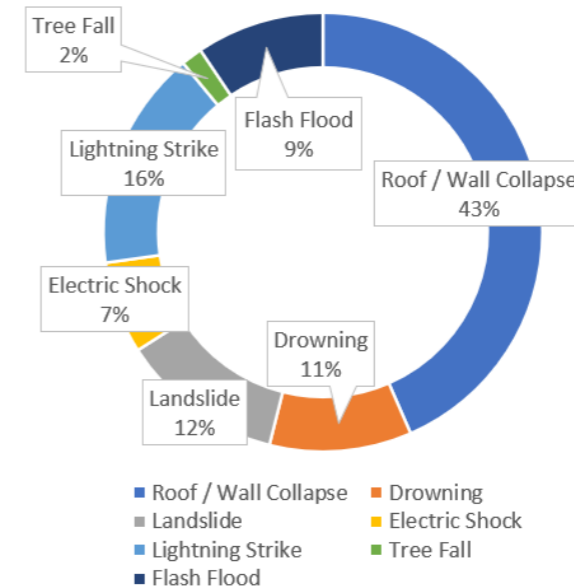
TOP RAINFALL RECORDED LAST 24 HOURS (MM)

- **Balochistan.** Nil
- **Khyber Pakhtunkhwa.** Nil
- **Punjab.** Gujrat 4, Narowal 4, Lahore 2, Sialkot 1
- **Sindh.** Nil
- **Gilgit-Baltistan.** Nil
- **AJK.** Barnala 8, Bandi Abbaspur 1, Dhulli 1
- **ICT.** Saidpur 1

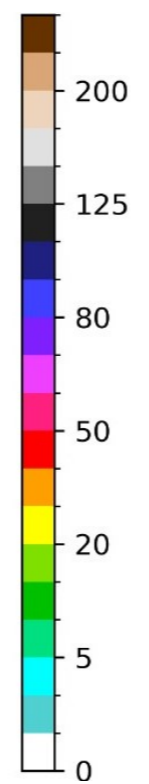
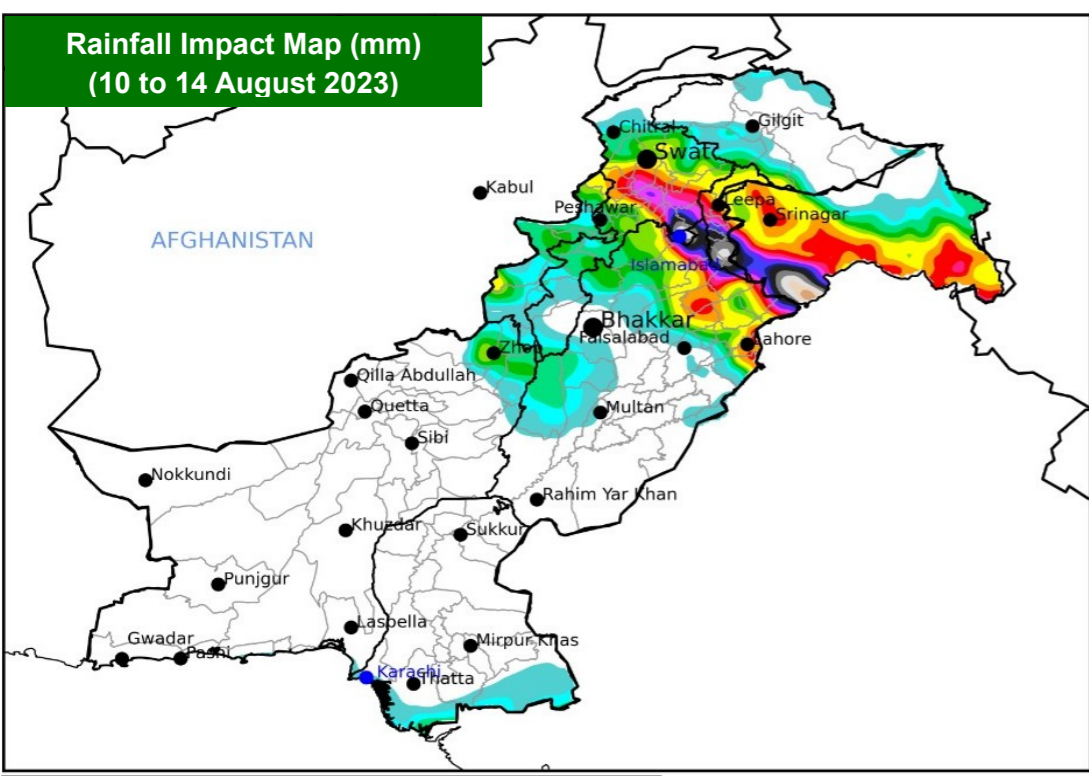
Cumulative Losses & Damages (25 June to Date)



Cumulative Deaths Categorization



Note: Losses / Damages figures are provided by PDMAs/ GBDMA/ SDMA/ Govt Depts and are preliminary.



FFD Discharge Report

Recorded at: 10-Aug-2023 06:00 PST

River	Site	Inflow	Outflow	Status
Indus	Tarbela	217,000	251,100	LOW
	Kalabagh	191,161	183,116	NORMAL
	Chashma	277,475	261,275	LOW
	Taunsa	252,156	235,356	NORMAL
	Guddu	278,295	246,240	LOW
Kabul	Sukkur	243,595	189,110	NORMAL
	Kotri	253,534	215,489	LOW
	Nowshera	45,400	45,400	NORMAL
Jhelum	Mangla	36,000	10,000	NORMAL
	Rasul	3,150	0	NORMAL
Chenab	Marala	77,833	48,983	NORMAL
	Khanki	50,680	43,000	NORMAL
	Q.Abad	43,294	33,294	NORMAL
	Trimmu	66,397	57,797	NORMAL
	Panjnad	69,641	54,241	NORMAL
Ravi	Jassar	10,709	10,709	NORMAL
	Shahdara	22,322	22,322	NORMAL
	Balloki	37,485	14,835	NORMAL
	Sidhnai	37,399	20,799	NORMAL
Sutlej	GS Wala	54,290	54,290	NORMAL
	Sulemanki	57,651	44,775	NORMAL
	Islam	54,660	52,877	LOW

RESERVOIR LEVELS (0600 hrs)

Details	Tarbela	Mangla
MCL (Feet)	1,550.0	1,242.0
Dead Level (Feet)	1,402.0	1,050.0
Water Level (Feet)	1549.00	1237.60
Change Last 24hrs	+1.00	+0.65
Live Storage (MAF)	Max	7.356
	Present	5.752
Change Last 24hrs	+0.058	+0.05
% Dam Filled	99.01	95.25
Change Last 24hrs	+0.99	+0.68

FORECASTED IMPACT NEXT 24-48 HOURS

- Hot and Humid Weather is expected in most parts of the country with **Rain-Wind-Thundershowers** expected in
 - Khyber Pakhtunkhwa (Abbottabad, Galiyat, Balakot, Malakand, Swat, Kohistan, Peshawar, Mardan, Swabi, and Nowshera)
 - Punjab (Sialkot, Narowal, Shakargarh, Lahore, Gujranwala, Gujrat, Mandi Bahauddin, Rawalpindi, Attock, Jhelum, Chakwal and Murree)
- Hot and Humid weather is expected in Balochistan
- Hot and Humid weather is expected in Islamabad Capital Territory with **Rain-Wind-Thundershowers**
- Partly Cloudy weather is expected in Gilgit Baltistan
- Partly Cloudy weather with **Rain-Wind-Thundershowers** expected in State of AJ&K
- Light Rain / Drizzle expected in Coastal Areas of Sindh
- Flash flooding and landsliding in hilly / mountainous regions of KP, Punjab and AJ&K (as indicated above).
- Flows in rivers and streams of Gilgit Baltistan likely to increase and high probability / risk of **GLOF incident** in vulnerable mountain valleys.

GUIDANCE ISSUED

- PDMA's to ensure **early warning & prompt response** in vulnerable areas in light of wind-thundershowers and possibility of heavy falls (in areas indicated above), increased river flood flows and flash flooding.
- PDMA's to undertake regular public awareness on all media channels / social media to maximise general public's knowledge on risks associated with monsoon season; heavy rains, urban flooding, flash flooding, landslides, etc.
- City / District Administrations are to **ensure contingency traffic plans** for areas vulnerable to flooding in urban centres, (as indicated above) catering for **prompt de-watering operations in flooded areas**.
- PDMA Khyber Pakhtunkhwa, PDMA Punjab & SDMA to ensure **early warning, prompt evacuation and response** in vulnerable low-lying areas downstream Tarbela & Mangla Dams in-case of any emergent water discharges or flooding situation in light of present reservoir levels.
- GBDMA to ensure all necessary measures are undertaken to mitigate / prepare against GLOF incidents.
- NHA / FWO / Local C&W Depts to **ensure pre-placement of machinery** and **timely restoration of damaged road linkages**.
- Rescue Services, Armed Forces and leading NGOs / CSOs to **ensure availability of personnel / equipment** in the indicated areas & **be on stand-by for rapid response**.