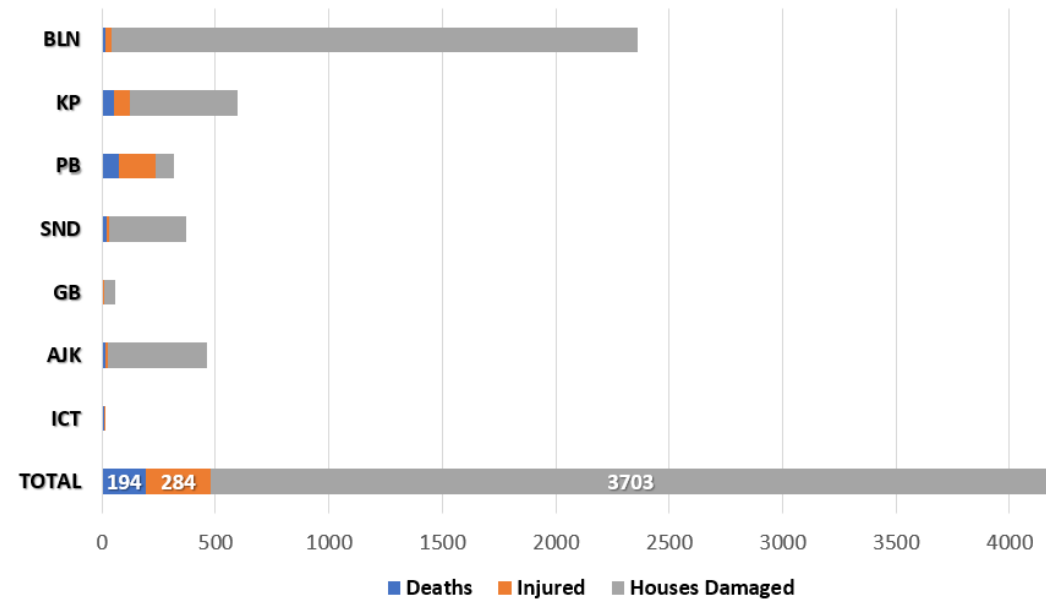


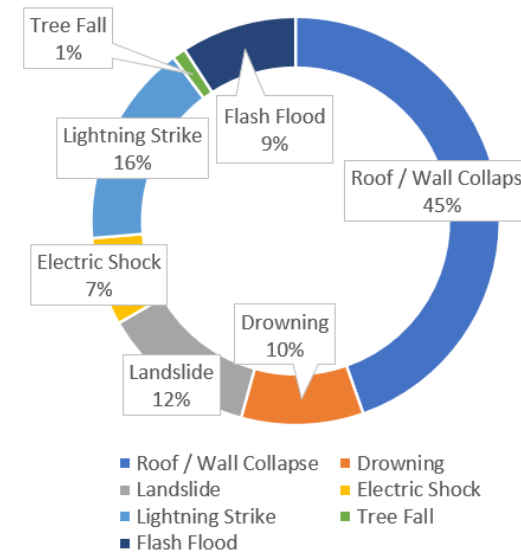
TOP RAINFALL RECORDED LAST 24 HOURS (MM)

- **Balochistan.** Nil
- **Khyber Pakhtunkhwa.** Buner 74, Lower Dir 54, Pashat 51, Khaar 34, Malam Jabba 28, Kakul 8, Upper Dir 7, Balakot 7, Saidu Sharif 3, Tirah 2.
- **Punjab.** Gujranwala 102, Rawalpindi 56, Chakwal 51, Hafizabad 46, Sialkot 44, Mandi Bahauddin 35, Gujrat 20, Mangla 17, Murree 13, Jhelum 5.
- **Sindh.** Nil
- **Gilgit-Baltistan.** Babusar - Trace.
- **AJK.** Barnala 21, Bandi Abbaspur 8, Dhulli 2, Haraman 2, Muzaffarabad 1, Rawalakot 1.
- **ICT.** Bokra 67, Saidpur 46, Golra 45, Zero Point 24, Airport 23.

Cumulative Losses & Damages (25 June to Date)

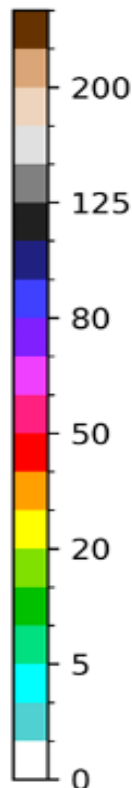
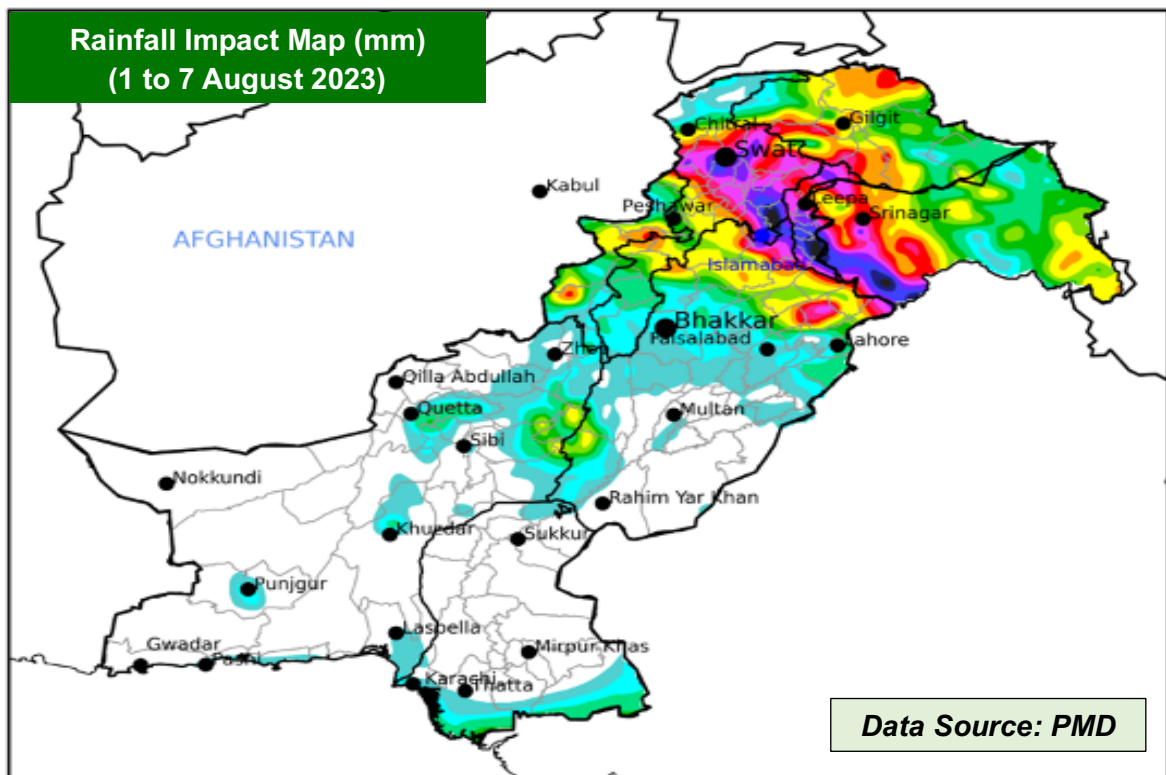


Cumulative Deaths Categorization



Note: Losses / Damages figures are provided by PDMAs/ GBDMA/ SDMA/ Govt Depts and are preliminary.

Rainfall Impact Map (mm) (1 to 7 August 2023)



FORECASTED IMPACT NEXT 24 HOURS

- **Low Level Flooding** to continue in River Indus at Guddu & Sukkur and River Sutlej at Sukemanki & Islam.
- **Rain-Wind-Thundershowers with isolated heavy falls** are expected in:
 - Khyber Pakhtunkhwa (Galliyat, Chitral, Dir, Swat, Shangla, Buner, Mansehra, Kohistan, Abbottabad, Haripur, Peshawar, Mardan, Swabi, Nowshera, Kurram, Lakki Marwat, Kohat, Dera Ismail Khan, Bannu, Karak and Waziristan)
 - Punjab (Murree, Rawalpindi, Attock, Chakwal, Jhelum, Mandi Bahauddin, Hafizabad, Gujranwala, Gujrat, Sialkot, Narowal, Lahore, Sheikhupura, Kasur, Mianwali, Sargodha, Khushab, Faisalabad, Toba Tek Singh, Jhang and Bhakkar)
 - Gilgit Baltistan (Diامر, Astore, Ghizer, Skardu, Hunza, Gilgit, Ghanche and Shigar)
 - State of AJ&K (Neelum, Muzaffarabad, Poonch, Hattian, Bagh, Haveli, Sudhnoti, Kotli, Bhimber and Mirpur)
 - Islamabad Capital Territory
- **Increased flows** in local nullahs / streams of KP (Chitral, Dir, Swat, Kohistan, Shangla, Buner, Mansehra, Abbottabad), Punjab (Rawalpindi), GB, AJ&K and ICT.
- **Urban flooding** in vulnerable areas of Punjab (Islamabad, Gujranwala, Lahore, Faisalabad), Khyber Pakhtunkhwa (Peshawar) and ICT.
- **Flash flooding and landsliding** in hilly / mountainous regions of KP, Punjab, GB, AJ&K (as indicated above).
- Flows in rivers and streams of Gilgit Baltistan likely to increase and high probability / risk of **GLOF incident** in vulnerable mountain valleys.

FFD Discharge Report				
Recorded at: 05-Aug-2023 06:00 PST				
River	Site	Inflow	Outflow	
Indus	Tarbela	225,000	157,200	NORMAL
	Kalabagh	196,156	188,156	NORMAL
	Chashma	251,182	247,220	NORMAL
	Taunsa	162,939	148,439	NORMAL
	Guddu	326,940	297,773	LOW
	Sukkur	388,026	339,556	LOW
	Kotri	228,583	189,238	NORMAL
Kabul	Nowshera	46,500	46,500	NORMAL
Jhelum	Mangla	45,000	10,000	NORMAL
	Rasul	3,100	0	NORMAL
Chenab	Marala	82,259	54,336	NORMAL
	Khanki	63,102	55,312	NORMAL
	Q.Abad	59,431	49,431	NORMAL
	Trimmu	52,097	46,547	NORMAL
Ravi	Panjnad	148,604	134,504	NORMAL
	Jassar	20,900	20,900	NORMAL
	Shahdara	29,317	29,317	NORMAL
	Balloki	42,745	24,995	NORMAL
Sutlej	Sidhnai	41,297	25,197	NORMAL
	GS Wala	55,900	55,900	NORMAL
	Sulemanki	64,242	64,242	LOW
	Islam	66,643	65,743	LOW

RESERVOIR LEVELS (0600 hrs)		
Details	Tarbela	Mangla
MCL (Feet)	1,550.0	1,242.0
Dead Level (Feet)	1,402.0	1,050.0
Water Level (Feet)	1543.50	1233.65
Change Last 24hrs	+1.21	+0.75
Live Storage (MAF)	Max	5.809
	Present	5.435
Change Last 24hrs	+0.069	+0.059
% Dam Filled	93.56	91.09
Change Last 24hrs	+1.19	+0.8

GUIDANCE ISSUED

- City / District Administrations are to **ensure contingency traffic plans** for areas vulnerable to flooding in urban centres, (as indicated above) catering for **prompt de-watering operations in flooded areas**.
- PDMA's to undertake **regular public awareness on all media channels / social media** to maximise general public's **knowledge on risks associated with monsoon season**; heavy rains, urban flooding, flash flooding, landslides, etc.
- PDMA's to ensure **early warning & prompt response** in vulnerable areas in light of wind-thundershowers and possibility of **heavy falls** (in areas indicated above), **increased river flood flows and flash flooding**.
- PDMA Balochistan & Punjab to ensure **early warning, prompt evacuation and response** in vulnerable low-lying areas adjacent to nullahs / hill torrents (in areas indicated above).
- PDMA Sindh to ensure all necessary measures undertaken in light of **Low Flood Levels** at River Indus and Sutlej.
- GBDMA to ensure all necessary measures are undertaken to mitigate / prepare against **GLOF incidents**.
- NHA / FWO / Local C&W Depts to **ensure pre-placement of machinery** and **timely restoration of damaged road linkages**.
- **Rescue Services, Armed Forces** and leading **NGOs / CSOs** to **ensure availability of personnel / equipment** in the indicated areas & **be on stand-by for rapid response**.