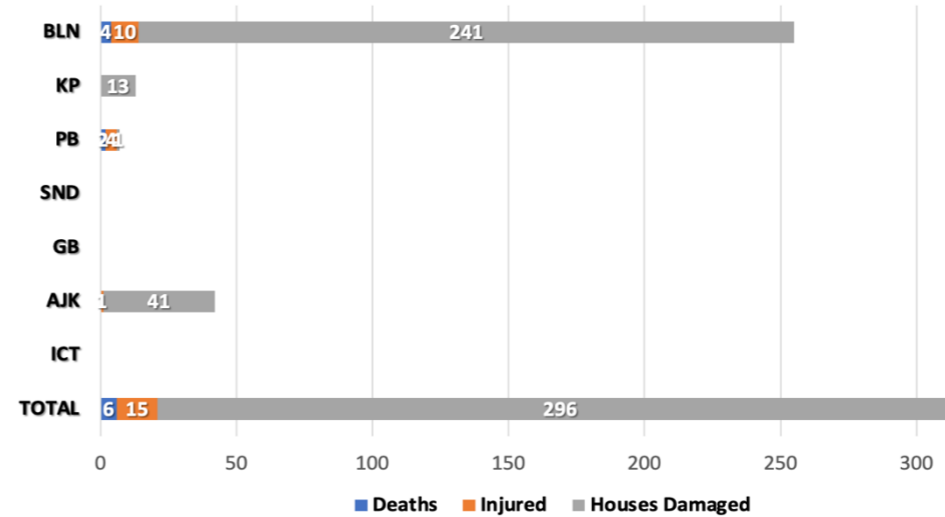


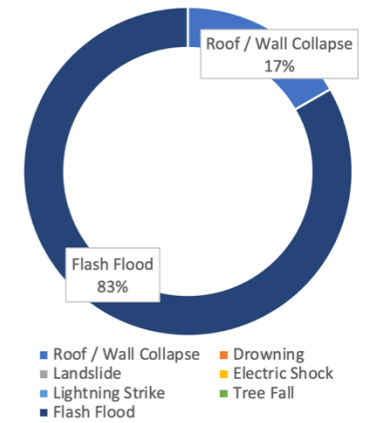
TOP RAINFALL RECORDED LAST 24 HOURS (MM)

- **Balochistan.** Khuzdar 3.
- **Khyber Pakhtunkhwa.** Tirah 3.
- **Punjab.** Lahore 63, Chakwal 14, Gujranwala 11.
- **Sindh.** Nil
- **Gilgit-Baltistan.** Nil
- **AJK.** Rawalakot 2, Dhulli 2.
- **ICT.** Nil

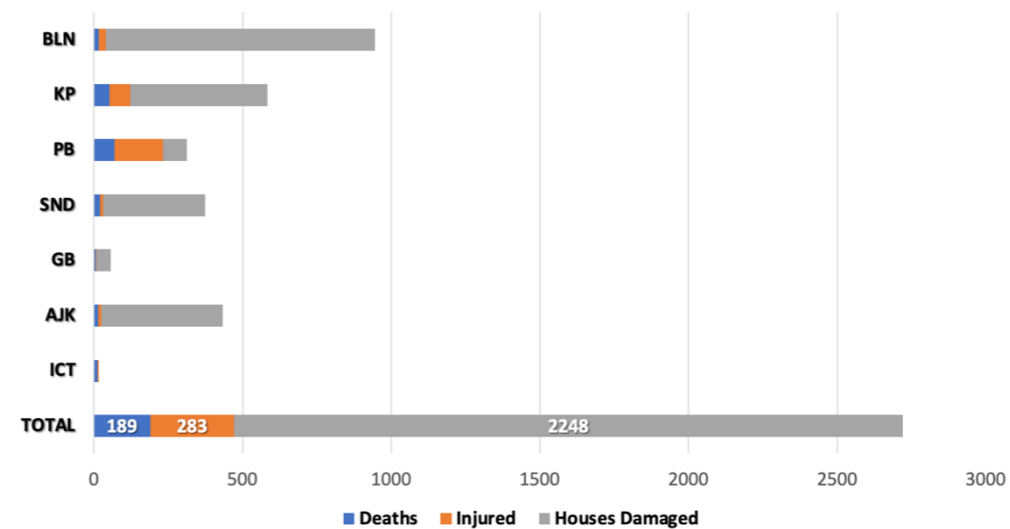
Losses & Damages – Last 24 Hours



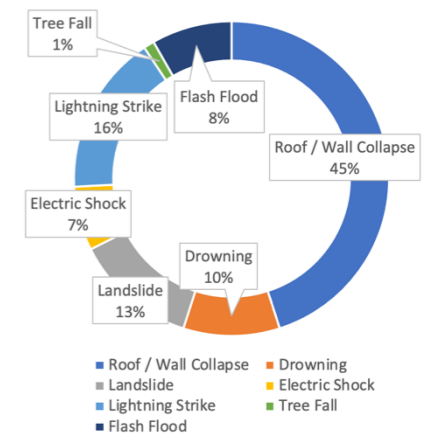
Last 24 Hours Deaths Categorization



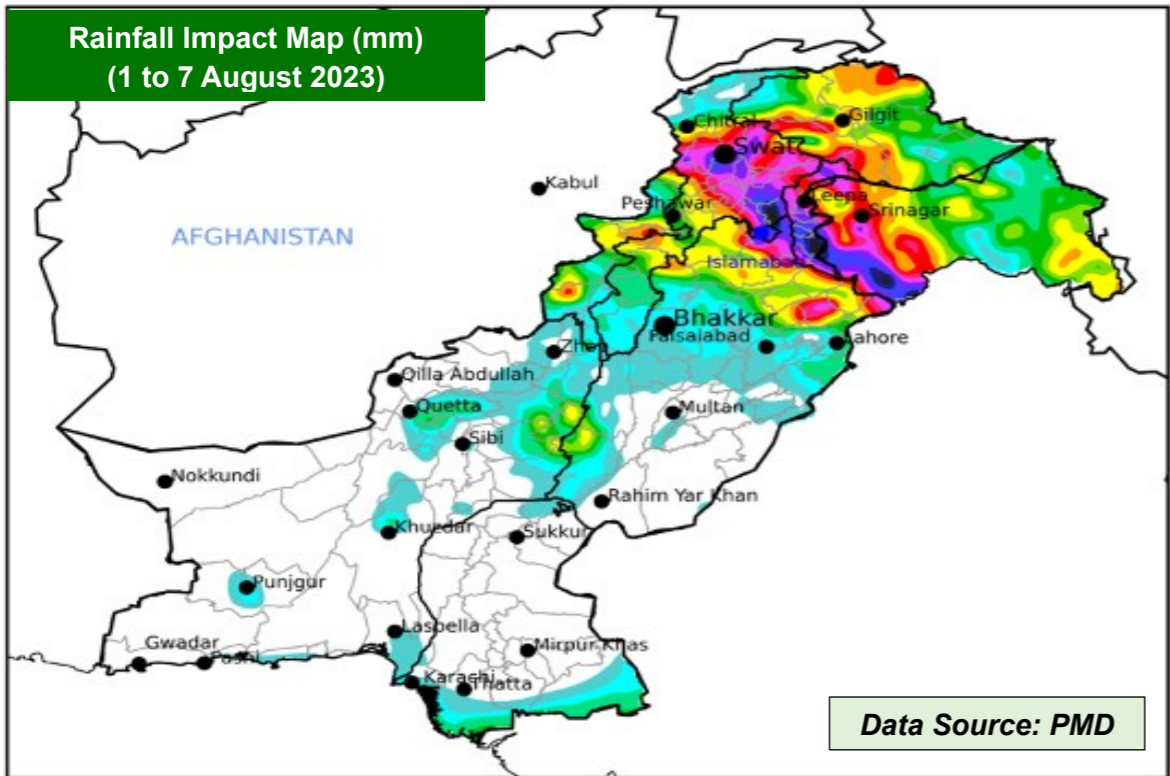
Cumulative Losses & Damages (25 June to Date)



Cumulative Deaths Categorization



Note: Losses / Damages figures are provided by PDMA's/ GBDMA/ SDMA/ Govt Depts and are preliminary.



FFD Discharge Report

Recorded at: 02-Aug-2023 18:00 PST

River	Site	Inflow	Outflow	Status
Indus	Tarbela	192,000	158,000	NORMAL
	Kalabagh	172,374	164,374	NORMAL
	Chashma	176,415	170,396	NORMAL
	Taunsa	302,093	291,593	LOW
	Guddu	447,944	415,809	MEDIUM
	Sukkur	433,650	390,880	MEDIUM
Kabul	Kotri	205,216	167,971	NORMAL
	Nowshera	42,500	42,500	NORMAL
Jhelum	Mangla	60,000	10,000	NORMAL
	Rasul	2,900	0	NORMAL
	Marala	76,706	48,983	NORMAL
Chenab	Khanki	59,456	51,956	NORMAL
	Q.Abad	54,822	44,822	NORMAL
	Trimmu	83,279	77,779	NORMAL
	Panjnad	124,178	110,928	NORMAL
Ravi	Jassar	20,200	20,200	NORMAL
	Shahdara	21,191	21,191	NORMAL
	Balloki	46,605	24,105	NORMAL
	Sidhnai	58,258	43,758	LOW
Sutlej	GS Wala	60,340	60,340	NORMAL
	Sulemanki	72,627	63,412	LOW
	Islam	62,844	62,221	LOW

RESERVOIR LEVELS (0600 hrs)

Details	Tarbela	Mangla
MCL (Feet)	1,550.0	1,242.0
Dead Level (Feet)	1,402.0	1,050.0
Water Level (Feet)	1539.79	1230.30
Change Last 24hrs	+1.58	+0.95
Live Storage (MAF)	Max	5.809
	Present	5.222
Change Last 24hrs	+0.11	+0.071
% Dam Filled	89.89	87.56
Change Last 24hrs	+1.89	+0.97

FORECASTED IMPACT NEXT 24 HOURS

- Medium Level Flooding** likely to continue in River Indus at Guddu and Sukkur.
- Rain-Wind-Thundershowers with isolated heavy falls** are expected in:
 - Khyber Pakhtunkhwa** (Galliyat, Chitral, Dir, Swat, Shangla, Buner, Mansehra, Kohistan, Abbottabad, Haripur, Peshawar, Mardan, Swabi, Nowshera, Kurram, Lakki Marwat, Kohat, Dera Ismail Khan, Bannu, Karak and Waziristan)
 - Punjab** (Murree, Rawalpindi, Attock, Chakwal, Jhelum, Mandi Bahauddin, Hafizabad, Gujranwala, Gujrat, Sialkot, Narowal, Lahore, Sheikhupura, Kasur, Mianwali, Sargodha, Khushab, Faisalabad, Toba Tek Singh, Jhang and Bhakkar)
 - Gilgit Baltistan** (Diamer, Astore, Ghizer, Skardu, Hunza, Gilgit, Ghanche and Shigar)
 - State of AJ&K** (Neelum, Muzaffarabad, Poonch, Hattian, Bagh, Haveli, Sudhnoti, Kotli, Bhimber and Mirpur)
 - Islamabad Capital Territory**
- Increased flows** in local nullahs / streams of KP (Chitral, Dir, Swat, Kohistan, Shangla, Buner, Mansehra, Abbottabad), Punjab (Rawalpindi), GB, AJ&K and ICT.
- Urban flooding** in vulnerable areas of Punjab (Islamabad, Gujranwala, Lahore, Faisalabad), Khyber Pakhtunkhwa (Peshawar) and ICT.
- Flash flooding and landsliding** in hilly / mountainous regions of KP, Punjab, GB, AJ&K (as indicated above).
- Flows in rivers and streams of Gilgit Baltistan likely to increase and high probability / risk of **GLOF incident** in vulnerable mountain valleys.

GUIDANCE ISSUED

- City / District Administrations** are to **ensure contingency traffic plans** for areas vulnerable to flooding in urban centres, (as indicated above) catering for **prompt de-watering operations in flooded areas**.
- PDMA**s to undertake **regular public awareness on all media channels / social media** to maximise general public's **knowledge on risks associated with monsoon season**; heavy rains, urban flooding, flash flooding, landslides, etc.
- PDMA**s to ensure **early warning & prompt response** in vulnerable areas in light of wind-thundershowers and possibility of **heavy falls** (in areas indicated above), **increased river flood flows** and **flash flooding**.
- PDMA Balochistan & Punjab** to ensure **early warning, prompt evacuation and response** in vulnerable low-lying areas adjacent to nullahs / hill torrents (in areas indicted above).
- PDMA Sindh** to ensure all necessary measures undertaken in light of **Medium Flood Levels** at Guddu & Sukkur.
- GBDMA** to ensure all necessary measures are undertaken to mitigate / prepare against **GLOF** incidents.
- NHA / FWO / Local C&W Depts** to **ensure pre-placement of machinery** and **timely restoration of damaged road linkages**.
- Rescue Services, Armed Forces** and leading **NGOs / CSOs** to **ensure availability of personnel / equipment** in the indicated areas & **be on stand-by for rapid response**.