

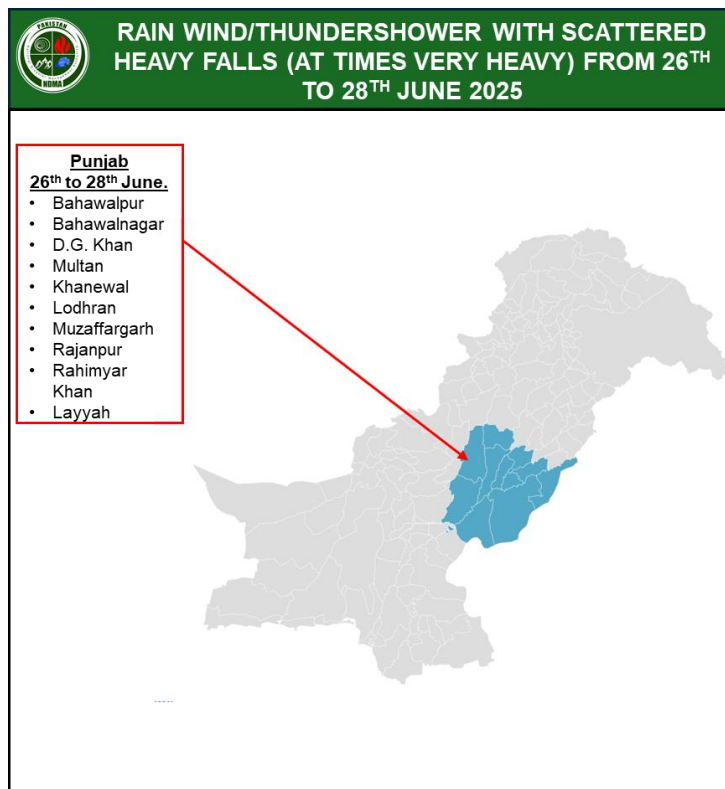
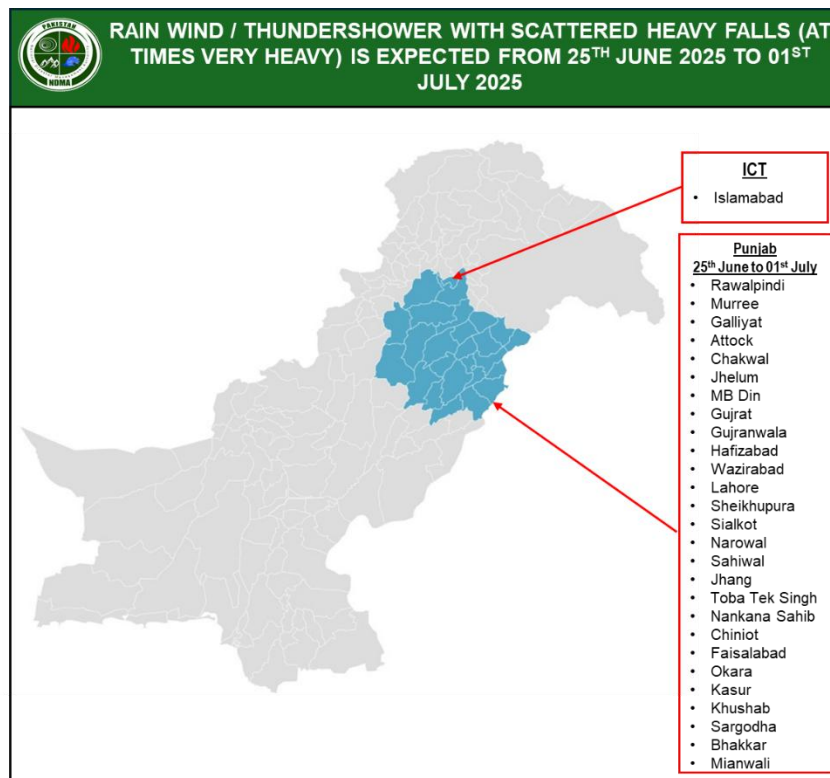


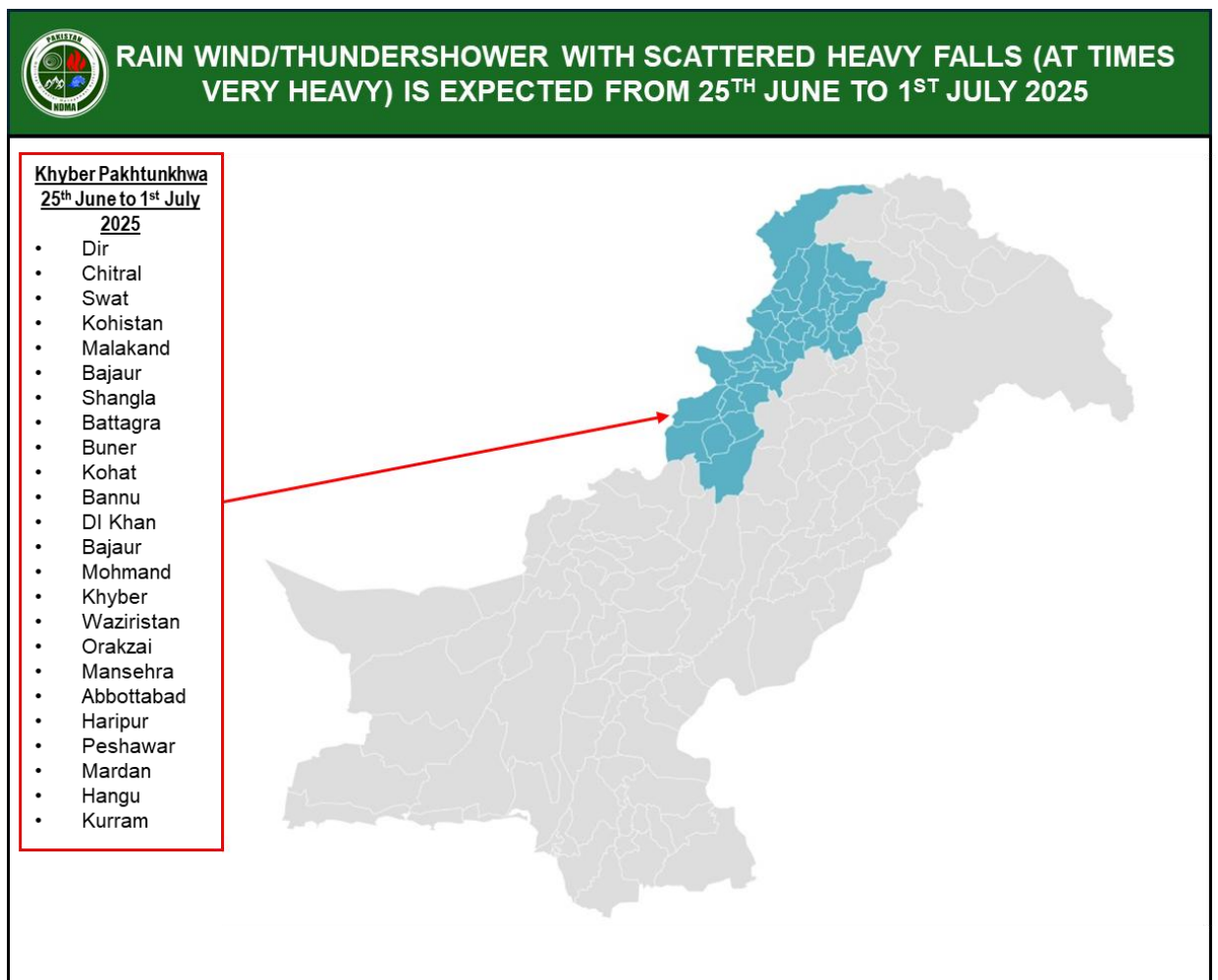
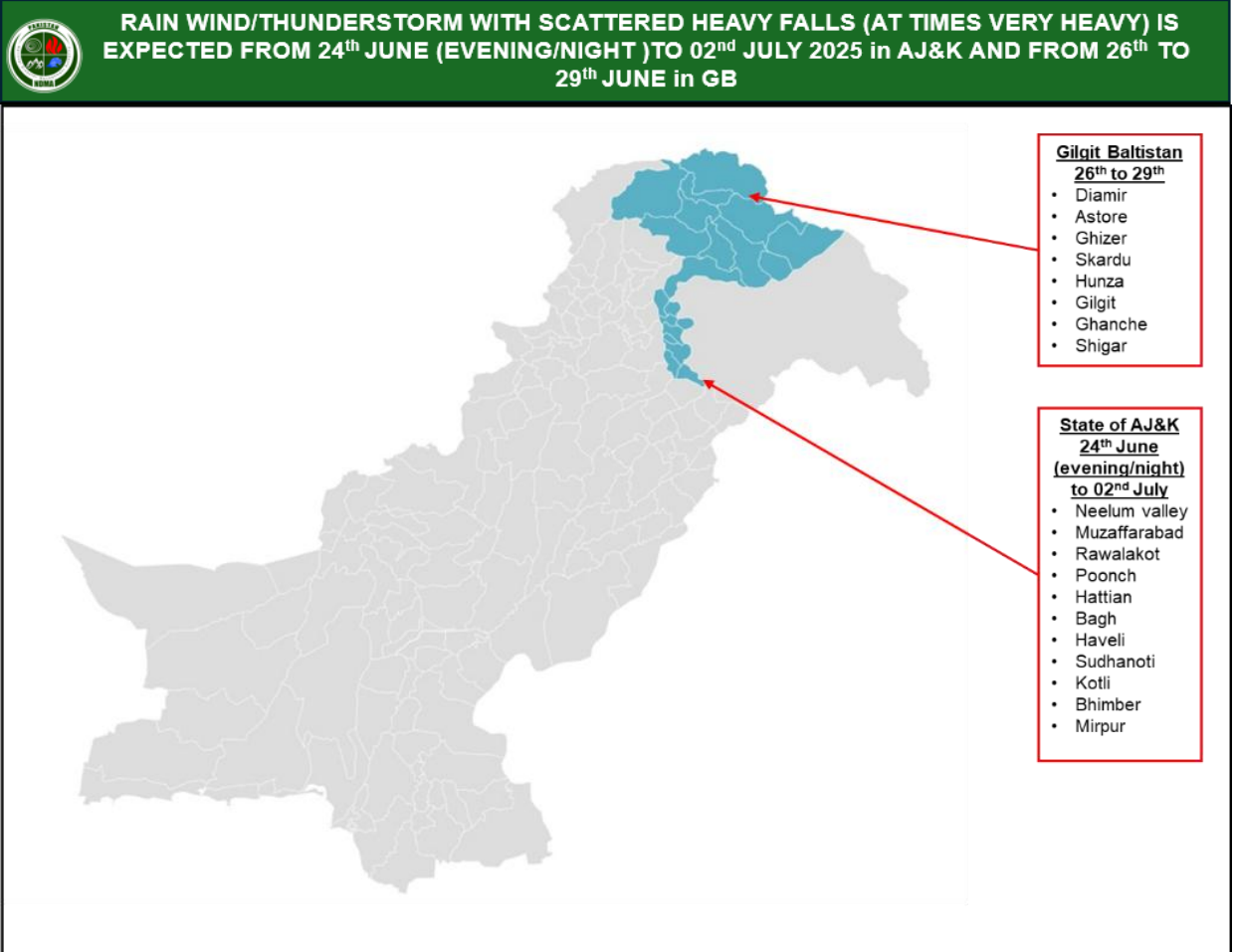
F.2(E)/2025-NDMA (MW/ Weather Advisory)
Government of Pakistan
Prime Minister's Office
National Disaster Management Authority (HQ)
 Main Murree Road Near ITP Office, Islamabad

Dated: **23 June 2025**

Subject: **MONSOON RAINS PREDICTED IN THE COUNTRY FROM 25TH JUNE, 2025**

Moist currents are penetrating Upper and Central parts of the country and likely to become intensified in next couple of days. A Westerly wave is also expected to approach Upper parts on 25th June 2025 and likely to become significant on 26th June 2025. Under the influence of these meteorological conditions following are the likely impact areas: -



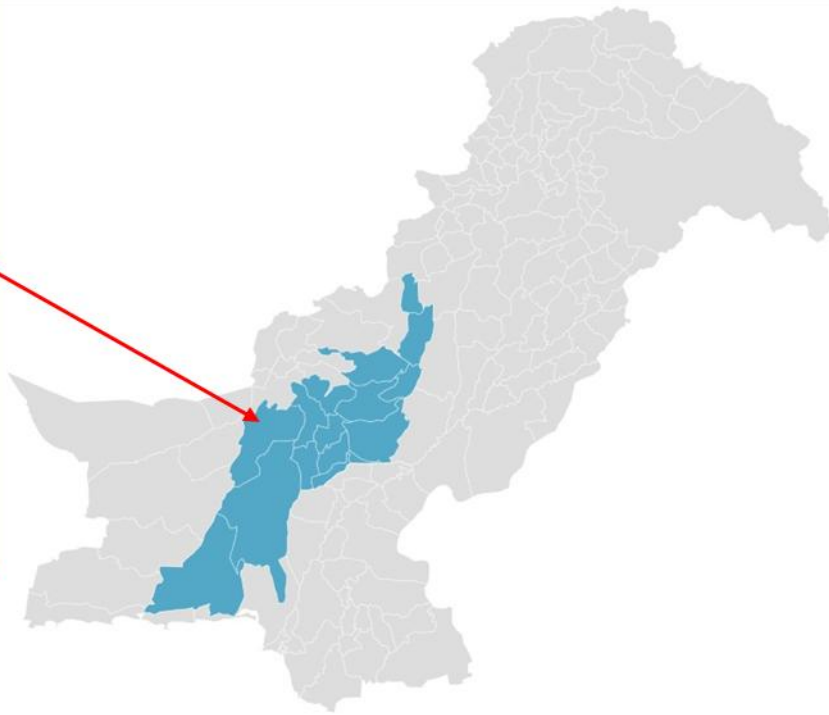




Rain wind/thundershower is expected from 25th night to 28th June 2025

Balochistan 25th night to 28th June

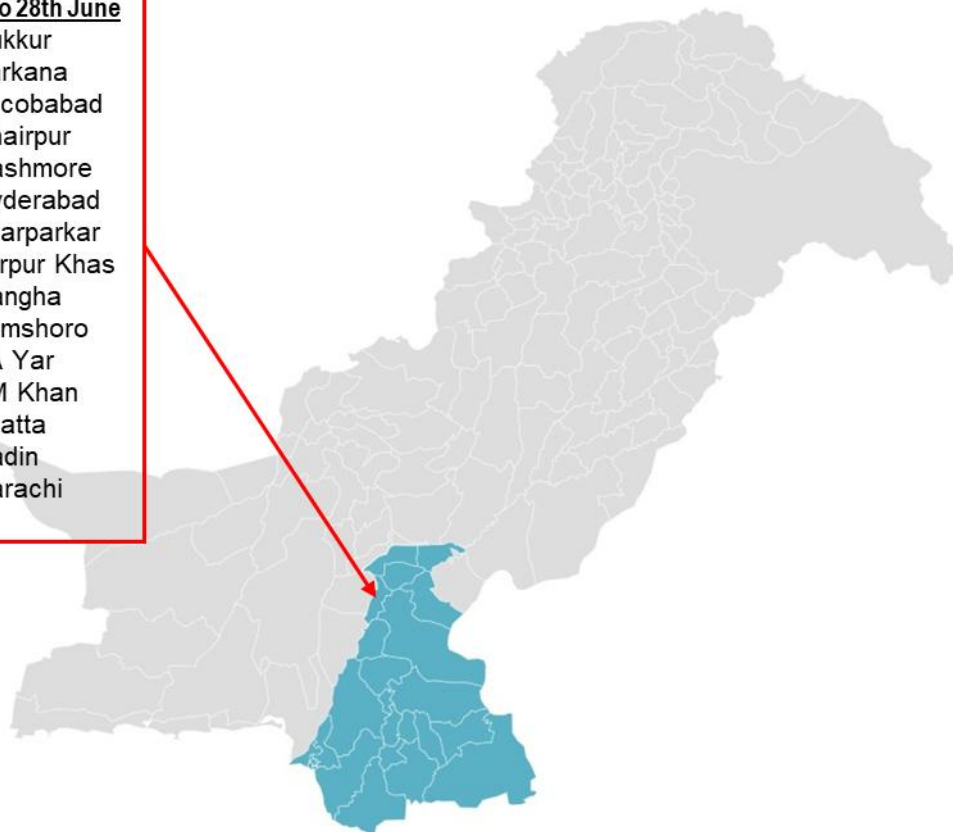
- Sherani
- Musakhel
- Loralai
- Sibbi
- Barkhan
- Naseerabad
- Kalat
- Lasbella
- Khuzdar
- Awaran
- Kalat
- Jaffaraba
- Dera
- Bugti
- Kohlu



RAIN WIND/THUNDERSHOWER IS EXPECTED 25TH TO 28TH JUNE 2025

Sindh 25th to 28th June

- Sukkur
- Larkana
- Jacobabad
- Khairpur
- Kashmore
- Hyderabad
- Tharparkar
- Mirpur Khas
- Sangha
- Jamshoro
- TA Yar
- TM Khan
- Thatta
- Badin
- Karachi



2. Under the influence of this weather system, following are likely impacts: -

a. **Punjab and Islamabad Capital Territory**

- (1) **Rains** may trigger **Landslides / Rockfall** in **Murree** and **hilly areas**.
- (2) **Rainfall** with chances of **heavy falls** may generate **flash / urban flooding** in municipalities / **local nullahs / streams** and **river tributaries**.
- (3) **Isolated hailstorm** may cause damage to cause injures and damage to **infrastructures, orchards, farms** and **vehicles** etc.
- (4) **Windstorms** may **damage crops, loose structures**, etc.
- (5) **Thunderstorms** to increase risk of **lightning strikes**.
- (6) **Electricity / other utility services** may **get disrupted**.
- (7) **General public** is **advised** to be aware of **loose structures** like **billboards, electrical poles, solar panels, hoardings**, etc.
- (8) **Farmers** are **advised** to manage their activities keeping in view the **weather forecast** and **hailstorm**.
- (9) **Avoid long** period of **outdoor** exposure in **heatwave** and **windy weather** during **afternoon** and peak hours.

b. **KP, GB and State of AJ&K**

- (1) **Heavy Downpour** may cause **urban flooding** in **low lying** areas.
- (2) **Heavy rains** may trigger **Landslides / Rockfall** in hilly areas.
- (3) **Electricity / other utility services** may **get disrupted**.
- (4) **Heavy Rainfall** may generate **flash flooding** in local nullahs / streams and river tributaries.
- (5) **Isolated hailstorm** may cause damage to cause injures and damage to **infrastructures, orchards, farms** and **vehicles** etc.
- (6) **Windstorms** may damage crops, **loose structures**, etc.
- (7) **Thunderstorms** to increase risk of **lightning strikes**.
- (8) **General public** is advised to be aware of loose structures like **billboards, electrical poles, solar panels, hoardings**, etc.
- (9) **Tourists** are advised to **remain cautious** during the spell and **check weather** updates before **traveling**.
- (10) **Rainfall** may cause **flash flooding** in local nullahs.
- (11) **Landslides / mudslides** may lead to potential **road blockages**.
- (12) **Windstorms** may damage crops, **loose structures**, etc.
- (13) **Thunderstorms** to increase risk of **lightning strikes**.
- (14) **Electricity / other utility services** may **get disrupted**.
- (15) **General public** is advised to be aware of loose structures like **billboards, electrical poles, solar panels, hoardings**, etc.
- (16) **Farmers** are **advised** to manage their activities keeping in view the **weather**

forecast and **hailstorm**.

- (17) **Avoid long** period of **outdoor** exposure in **heatwave** and **windy weather** during **afternoon** and peak hours.
- (18) **Tourists** and **travelers visiting mountainous** areas are advised to remain **cautious of flash floods, avalanche glaciers, landslides, rock fall / tree fall, derbies / mud flow** during the **period**.

3. In this regard, all concerned Federal Ministries / Departments, respective Provincial Governments, their line departments including PDMAs / GBDMA / SDMA/ ICT Administration, DDMA/ local administrations, municipal authorities of major metropolises are advised to **ensure following along with any other measures deemed necessary**: -

a. **Aspects for Mass Awareness / Enforcement**

- (1) During **hailstorm**, follow these safety tips to protect yourself:-
 - (a) **Seek Shelter Immediately**: Move indoors or take cover in a sturdy building or vehicle.
 - (b) **Stay Away from Windows**: Hail can shatter glass - stay in a windowless room if possible.
 - (c) **Protect Your Head**: If caught outside, use anything available (bag, jacket, helmet) to cover your head and neck.
 - (d) **Pull Over Safely (if driving)**: Stop the vehicle under a bridge, roofed area, or off the road. Stay inside with seatbelt fastened.
 - (e) **Do Not Drive in Heavy Hail**: Visibility drops drastically and roads become slippery.
 - (f) **Listen to Weather Updates**: Use radio, mobile alerts, or apps to monitor the situation.
 - (g) **Cover Vehicles and Equipment**: If time allows, protect vehicles, livestock, and outdoor equipment with tarps or blankets.
 - (h) **Wait for the All-Clear**: Stay sheltered until authorities confirm it's safe to move.
- (2) During **thunder-storm** and **lightning strike**, follow these safety tips to protect yourself: -
 - (a) **Do Not Seek Shelter Under Trees or Poles**: These attract lightning and don't protect well from hail.
 - (b) **Avoid Open Fields and Hilltops**: These are more exposed to hail and lightning.
 - (c) **Do Not Use Electrical Appliances**: Avoid wired devices, plumbing, and electronics during accompanying thunderstorms.
 - (d) **Move Away from Drainage Canals and Pondages**: Avoid standing nearby drainage canals and pondages as it attracts lightning.

- (e) **Seek Shelter Immediately**: Move indoors or take cover in a sturdy building or **seek shelter** in a **dry place**.
- (3) Travelers / tourists **are advised to**: -
 - (a) Plan travels to picnic and tourist spots considering weather and traffic **conditions**.
 - (b) Properly dispose off garbage at **designated areas** to prevent clogging of drainage systems.
 - (c) **Avoid overcrowding picnic** and **tourist spots** and ensure personal safety.
 - (d) Keep children away from **nullahs** / **pot holes** / **drainage lines** to avoid accidents.
 - (e) Wear **weather appropriate clothing**.
 - (f) Keep adequate **supply** of **clean drinking water**.
- (4) Do not risk cross any **drain** or **road overtopping** with **water flow**. Wait for flows to normalize and priorities / ensure safety.
- (5) Do not risk **enter** a **ponded under-construction road**.
- (6) Do not take / allow children **close** to **ponds** / **stagnant** water, water **drainage lines** or any place where **pot holes** are **present**.
- (7) Sensitize all concerned on risks posed by **venturing into water channels** and **crossing nullahs** during flash floods.
- (8) Do not handle / repair any **electrical equipment**, especially with **exposed lines** to preclude risk of electrocution **during rainfall** / **thunderstorms** and water pondage.
- (9) Avoid staying in weak structures. In case of intense rain, seek shelter in safe places such as schools, government buildings, or any concrete buildings.

b. **DDMAs / Local Administrations / DM Responders**

- (1) Activation and deputation of duty staff for **round-the-clock monitoring** through Emergency Operation Centres (**EOCs**).
- (2) Collect and share the **latest information** with line departments, **provincial**, and **national authorities**.
- (3) Disseminate **advisories**, **alerts**, and **guidelines** to **all concerned**.
- (4) Generate Situation Reports (**SITREPs**) to cover any major incidents / developments.
- (5) Civic Agencies and **Rescue Services** (1122 / Fire Brigade / Ambulance / Civil Defence) to **remain alert** and have **sufficient emergency response personnel** and **equipment** during the forecasted holiday period.
- (6) Alert **masses living** in **low-lying areas** to exercise **extra caution** and activate **community-based alert systems**.

- (7) Limit the number of **tourists allowed entry** to **picnic** and **tourist spots** to **avoid overcrowding**.
- (8) Regulate **traffic** at **picnic** and **tourist spots** to ensure a smooth flow and **prevent congestion**.
- (9) Secure **loose structures including billboards / hoardings / solar panels** from effects of windstorms / thunder showers.

c. **PDMAs / SDMA / GBDMA / ICT Administration**

- (1) Coordinate with respective PDMAs to **align local efforts** with provincial strategies and guidelines.
- (2) Activate / **ensure staffing** of **HR** in **EOCs** for effective **coordination** and **response**.
- (3) Establish a **streamlined** and **efficient communication channel** to ensure **timely dissemination** of weather forecasts, **advisories**, and **alerts** to local administrations and the **public**.
- (4) Ensure flow of information **among all stakeholders** is **accurate, timely**, and effectively **coordinated**.
- (5) Ensure **enforcement** / **dissemination** of **mitigative** / **preparedness** / response **guidelines** to **all** concerned.
- (6) Ensure **rapid damage** and **needs assessments** following major incidents.

d. **Federal Ministries / Departments**

- (1) Ensuring **interagency coordination** and **information sharing** for monitoring and handling emergencies.
- (2) Raise **mass awareness through respective platforms** relevant stakeholders about **seasonal hazards**.
- (3) Ensure **strict** and **proactive monitoring** of the **movement** around/ in close vicinity of nullahs and water channels to **avert possibilities** of **drowning**.

4. In case of any eventuality, twice-daily updates be shared with NDMA.

5. **Press Information Department Only**. With the request for wider circulation and public awareness.

(Ali Imran Sayed)
Director (Response)
Tel No: 051-9030924
Fax No: 051-9030729

(DISTRIBUTION LIST BELOW)

DISTRIBUTION LIST

To: Secretary, Ministry of Interior, Islamabad
Secretary, Ministry of National Health Services, Regulation & Coordination, Islamabad
Secretary, Ministry of Information & Broadcasting, Islamabad
Secretary, Ministry of Climate Change, Islamabad
Secretary, Ministry of Communications, Islamabad
Secretary, Ministry of Water Resources, Islamabad
Secretary, Ministry of National Food Security & Research, Islamabad
Secretary, Ministry of Energy, Islamabad
Chief Secretary, All Provincial Governments, GB & AJ&K
Secretary, Irrigation Departments, All Provincial Governments, GB & AJ&K
Director General, Pakistan Meteorological Department, Islamabad
Director General, Pakistan Civil Aviation Authority, Karachi
Chairman, Federal Flood Commission (FFC), Islamabad
Chairman, National Highway Authority (NHA), Islamabad
Chairman, Higher Education Commission (HEC), Islamabad
Principal Information Officer, Press Information Department, Islamabad
Chairman, WAPDA, Lahore
General Manager, Tarbela Dam Authority
General Manager, Mangla Dam Authority
Director Generals, PDMAs, GBDMA & SDMA
Chief Commissioner ICT
Deputy Commissioner ICT
Director General, Rescue 1122, All Provincial Governments, GB & AJ&K
Headquarters, Frontier Works Organization (FWO), Rawalpindi
Headquarters, National Highways & Motorway Police, Islamabad
Headquarters, National Electric Power Regulatory Authority, Islamabad
Headquarters, National Transmission & Dispatch Company (NTDC), Islamabad
Headquarters, Pakistan Railways, Lahore

Cc: Secretary to Prime Minister, Prime Minister's Office, Islamabad
Secretary, Cabinet Division, Islamabad
Joint Crises Management Cell, Joint Staff Headquarters, Chaklala Cantt
Military Operations Directorate (MO-4), General Headquarters, Rawalpindi Cantt
Engineers Directorate, General Headquarters, Rawalpindi Cantt
ACNS (Operations), Naval Headquarters, Islamabad
ACAS (Operations), Air Headquarters, Islamabad
Headquarters, Pakistan Maritime Security Agency, Karachi
Headquarters, Pakistan Coast Guards, Karachi

ID: Member DRR
Member A&F
DG NEOC
ED NIDM
ED RM&M
ED Plans
ED IA&IPD
APS to COS
APS to Member (Ops)

PMD PRESS RELEASE

Tel: 051-9250363
Fax: 051-9250368

Government of Pakistan
Ministry of Defence (Defence Division)
Pakistan Meteorological Department
National Weather Forecasting Centre
Sector: H-8/2, Islamabad.

NWFC-5(10A)/2017/122

Date: 23rd June, 2025

Time: 15:00 PST

Press Release:

Monsoon rains predicted in the country from 25th June, 2025

According to Met office moist currents are penetrating upper and central parts of the country and likely to become intensified in next couple of days. A westerly wave is expected to approach upper parts on 25th June and likely to become significant on 26th June. Under the influence of these meteorological conditions:

Kashmir/Gilgit-Baltistan: Rain wind/thunderstorm with scattered heavyfalls (at times very heavy) is expected in Kashmir (Neelum valley, Muzaffarabad, Rawalakot, Poonch, Hattian, Bagh, Haveli, Sudhanoti, Kotli, Bhimber, Mirpur) from 24th June (evening/night) to 02nd July with occasional gaps. Rain wind/thunderstorm is expected in Gilgit-Baltistan (Diamir, Astore, Ghizer, Skardu, Hunza, Gilgit, Ghanche, Shigar) from 26th to 29th June with occasional gaps.

Punjab/Islamabad: Rain wind/thundershower with scattered heavyfalls (at times very heavy) is expected in Islamabad/Rawalpindi, Murree, Galliat, Attock, Chakwal, Jhelum, Mandi Bahauddin, Gujrat, Gujranwala, Hafizabad, Wazirabad, Lahore, Sheikhupura, Sialkot, Narowal, Sahiwal, Jhang, Toba Tek Singh, Nankana Sahib, Chiniot, Faisalabad, Okara, Kasur, Khushab, Sargodha, Bhakkar and Mianwali from 25th June to 01st July with occasional gaps. Rain wind/thundershower is expected in Bahawalpur, Bahawalnagar, D.G. Khan, Multan, Khanewal, Lodhran, Muzaffargarh, Rajanpur, Rahimyar Khan and Layyah from 26th to 28th June.

Khyber-Pakhtunkhwa: Rain wind/thundershower with scattered heavyfalls (at times very heavy) is expected in Dir, Chitral, Swat, Kohistan, Malakand, Bajaur, Shangla, Battagram, Buner, Kohat, Bannu, Dera Ismail Khan, Bajaur, Mohmand, Khyber, Waziristan, Orakzai, Mansehra, Abbottabad, Haripur, Peshawar, Mardan, Hangu and Kurram from 25th June to 01st July with occasional gaps.

Balochistan: Rain wind/thundershower is expected in Northeastern/Southern parts (Sherani, Musakhel, Loralai, Sibbi, Barkhan, Naseerabad, Kalat, Lasbella, Khuzdar, Awaran, Kalat, Jaffarabad, Dera Bugti and Kohlu) from 25th night to 28th June.

Sindh: Rain wind/thundershower is expected in upper and southeast Sindh (Sukkur, Larkana, Jacobabad, Khairpur, Kashmore, Hyderabad, Tharparkar, Mirpur Khas, Sanghar, Jamshoro, Tando Allahyar, Tando Muhammad Khan, Thatta, Badin and Karachi) from 25th to 28th June with occasional gaps.

Possible Impacts and advises:

- Heavy to very heavy rains may generate flash flood in local nullahs/streams of Murree, Galliat, Mansehra, Kohistan, Dir, Swat, Shangla, Nowshera, Swabi, Islamabad/Rawalpindi, Hill torrents of D.G. Khan, Northeast Punjab, and Kashmir from 26th June to 1st July.
- Heavy Downpour may cause urban flood in low lying areas of Islamabad/Rawalpindi, Gujranwala, Lahore, Sialkot, Sargodha, Faisalabad, Nowshera and Peshawar from 26th June to 01st July and in Hyderabad and Karachi during 26th to 28th June.
- Landslides may cause roads closure in the vulnerable hilly areas of Khyber Pakhtunkhwa, Murree, Galliat, Kashmir and Gilgit-Baltistan during the wet spell.
- Heavy downpour/windstorm and lightning may affect daily routines, and may damage weak structures like roof/wall of Kacha houses, electric poles, bill boards, vehicles and solar panels etc during the forecast period.
- Farmers are advised to manage their activities keeping in view the weather forecast.
- Travelers and tourists are advised to remain extra cautious and manage their travelling according to weather conditions and avoid any untoward situation during the wet spell.

Note: All concerned authorities are advised to remain "ALERT" and take necessary measures to avoid any untoward situation.

For latest weather updates please visit: <https://www.pmd.gov.pk/en/>, PMD Kissan application <https://play.google.com/store/apps/details?id=com.pmd.kissan>

Distributions:

1. MS to PM, Islamabad
2. Secretary Defence, Ministry of Defence Rawalpindi
3. Chief Sec Punjab, KP, GB, Kashmir, Balochistan & Sindh
4. Secretary Irrigation Punjab, KP, GB, Kashmir, Balochistan & Sindh
5. Secretary Agriculture Punjab, KP, GB, Kashmir, Balochistan & Sindh
6. Chairman NDMA
7. Chairman NHIA
8. IO Motorways
9. DG's PDMA & SDMA
10. Secretary Health, MOCC & Water Resources
11. Secretary National Food Security and Research
12. Chairman FFC & IRSA
13. Director to Minister for MOCC
14. Chief Commissioner Islamabad
15. Commissioner Rawalpindi
16. Rescue 1122
17. Directors RMC's & Electronic and Print Media

Spokesperson
Ph: 051-9250363-4



NWFC-5(10A)/2017/122

Date: 23rd June, 2025
Time: 15:00 PST

2-2-4

25 جون سے ملک بھر میں مون سون بارشوں کی پیش گوئی

عظیم موسیسات کے مطابق، مون سون ہوائیں ملک کے بالائی اور وسطی حصوں میں داخل ہوتی ہیں اور اگلے چند روز میں شدت اختیار کرتے کا امکان ہے۔ 25 جون کو مغربی ہوائوں کا سلسلہ بھی ملک کے بالائی علاقوں میں داخل ہوگا۔ اس موٹی نظام کے زیر اثر:

نصیر/گلت بلتستان: نصیر (دادی، غلام، مظفر آباد، راولا کوٹ، پونچھ، ہٹیاں، بان، حویلی، سواخانوی، کوٹھی، بھمبر، میرپور) میں 24 جون (شام اراست) سے 02 جولائی کے دوران تیز ہواؤں اور گرج چمک کے ساتھ دھتے دھتے سے بارش جبکہ بعض مقامات پر موسلا دھار، شدید موسلا دھار بارش کی بھی توقع۔ گلت بلتستان (دیپاسیر، استور، غنڈر، سکرو، ہنزہ، گلگت، گھماچے، شکر) میں 26 سے 29 جون کے دوران تیز ہواؤں اور گرج چمک کے ساتھ دھتے دھتے سے بارش کا امکان۔

مناقب الاسلام آم آؤ: 25 جون سے 01 جولائی کے دوران اسلام آباد اور اوچھڑی، مری، گلگت، انک، پھول، جہلم، منڈی بہاؤ الدین، سکرات، گوجرانوالہ، حافظ آباد اور آہ، لاہور، شیخوپورہ، سیالکوٹ، تاروال، ساہیوال، جھک، ٹوبہ ٹیک سنگھ، ننکانہ صاحب، پیڑت، فیصل آباد، اوکاڑہ، قصور، خوشاب، سرگودھا، بہار اور مہاتواؤں میں تیز ہواؤں اور گرج چمک کے ساتھ دھندلے سے بارش جبکہ بعض مقامات پر موسلا دھار / شدید موسلا دھار بارش کی بھی توقع۔ 26 سے 28 جون کے دوران بہاولپور، راولپنڈی، فیصل خان، ملتان، منٹھالی، لاہور، مظفر گڑھ، دراجن پور، رحیم یار خان اور لہہ میں تیز ہواؤں اور گرج چمک کے ساتھ بارش کا امکان۔

شعبہ برطانوی ہندوستان: 25 جون سے 01 جولائی کے دوران: دیر، چترال، سوات، کوہستان، ملاکنڈ، بھٹیروٹا ٹانگہ، بنگرام، پونچیر، کوہاٹ، ڈیرا اسماعیل خان، باجوڑ، کھنڈ، شیر، وزیرستان، اورکزئی، ماسکو، ایبٹ آباد، جہلم، پشاور، مردان، منگلور کمیشن ریز جوہاواں اور گجرات جنگ کے ساتھ وقفے وقفے سے بارش کا امکان۔ اس دوران بعض مقامات پر موسلا دھار اور شدید موسلا دھار بارش کی بھی توقع ہے۔

لوہستان: 25 جون (شام اوقات) سے 28 جون کے دوران: شمال مشرقی/جنوبی حصوں (شیرانی، موٹی ٹیل، لودھاراٹی، جی، پڑکھان، فیسر آباد، قنات، سیلہ، خضدار، آواران، قنات، جعفر آباد، زیرہ گیلی اور کوہلو) میں تیز ہواؤں اور گرج جبکہ کے ساتھ بارش کا امکان۔

سنہ: 25 جون سے 28 جون کے دوران: ہلائی اور جنوب مشرقی سنہ (سنگھارا، گاندھار، کیلیک آباد، شیرپور، کٹور، حیدرآباد، قمرپور، میرپور خاص، ساہیوال، جاتورو، ٹلوالہ، پٹنڈو محمد خان، ٹھٹھہ، بہاولپور، کراچی) میں واقع تھے جسے سیر ہو افس اور کرن جنک کے ساتھ پیش کا مکان ہے۔

ممکنہ اثرات اور احتیاطی تدابیر:

- 26ھ سے 301ھ لائی کے دوران سولہ سالہ اور شیعہ نو سالہ جدہ دارش کے ہاٹ سری گھات ماہرہ کوہستان دہری، سوات، شالنگ، نوشہرہ، صوابی، اسلام آباد، دارالہند، لڑی، ڈی، خان، گل، مشرقی پنجاب اور کشمیر میں مقامی اہل سنیوں میں طغیانی کا مادہ۔
 - 26ھ سے 301ھ لائی کے دوران شیعہ دارشوں کے ہاٹ اسلام آباد، دارالہند، لڑی، گوجرانوالہ، ملتان، سیالکوٹ، سرگودھا، فیصل آباد، نوشہرہ، ماہرہ، پشاور، بکھر، 26ھ سے 28ھ کے دوران علیہ ماہرہ اور کراچی کے قلعہ علیہ علیہ زیرِ آب آئے۔
 - اکھی اچھو پٹے اور گرجن پٹک کے ہاٹ دہریہ کے مملکت متاثر ہوئے، کزور افراسیاب (کلی کے کچے گاؤں) سوار قل و علیہ دارشوں کا قتل۔
 - شیعہ دارشوں کے ہاٹ نیہرہ، قلعہ سری گھات، کشمیر اور گلگت، پستان میں لڑی، سوات، گج کے ہاٹ لڑی کے قتل و دہریہ دارشوں کا قتل۔
 - شیعہ دارشوں کا قتل اچھو پٹے اور گرجن پٹک کے ہاٹ دہریہ کے مملکت متاثر ہوئے، کزور افراسیاب (کچے گاؤں) سوار قل و علیہ دارشوں کا قتل۔
 - کسان حضرت موسیٰ بن جلی کوئی کوہ غور کئے ہوئے اپنے مملکت ترتیب دی۔
 - سقرین دارشوں حضرت سز کے دوران نیہرہ، قلعہ، ملتان، سوات، گلگت کے مملکت اپنے سز کا حکم کریں، دارشوں کے دوران کسی بھی ہاتھ غور، صور، قلعہ سے بچے کے لیے موسم کے بارے میں ہنگامی حاصل کریں۔
- نوٹ: تمام مملکت دارشوں کو "ارٹ" دیتے ہیں، کسی نا اعلیٰ دارش کے بچے کے لیے تمام ضروری اقدامات کرنے کی ہدایت کی جاتی ہے۔

جاری ترین معلومات کے لئے <https://www.pmd.gov.pk/en/>

<https://play.google.com/store/apps/details?id=com.pmd.kissan> فی ایم ڈی کسان اپیلی کیٹین

Distributions:

1. MS to PM, Islamabad
2. Secretary Defence, Ministry of Defence Rawalpindi
3. Chief Sec Punjab, ICP, GH, Kashmir, Balochistan & Sindh
4. Secretary Irrigation Punjab, ICP, GH, Kashmir, Balochistan & Sindh
5. Secretary Agriculture Punjab, ICP, GH, Kashmir, Balochistan & Sindh
6. Chairman NDMA
7. Chairman NHA
8. IO Motorways
9. DG's FOMA & SDMA
10. Secretary Health, MOCC & Water Resources.
11. Secretary National Food Security and Research
12. Chairman PPC & BISA
13. Director to Minister for MOCC
14. Chief Commissioner Islamabad
15. Commissioner Rawalpindi
16. Rescue 1122.
17. Directors ISMC's & Electronic and Print Media.

Ph 051-9250363-4