



F.2(E)/2025-NDMA (MW/ Weather Advisory)
Government of Pakistan Prime
Minister's Office
National Disaster Management Authority (HQ)
 Main Murree Road Near ITP Office, Islamabad



Dated: 14 September 2025

Subject: **RAIN-WIND / THUNDERSTORM PREDICTED IN UPPER PARTS DURING COMING WEEK WITH OCCASIONAL GAPS**

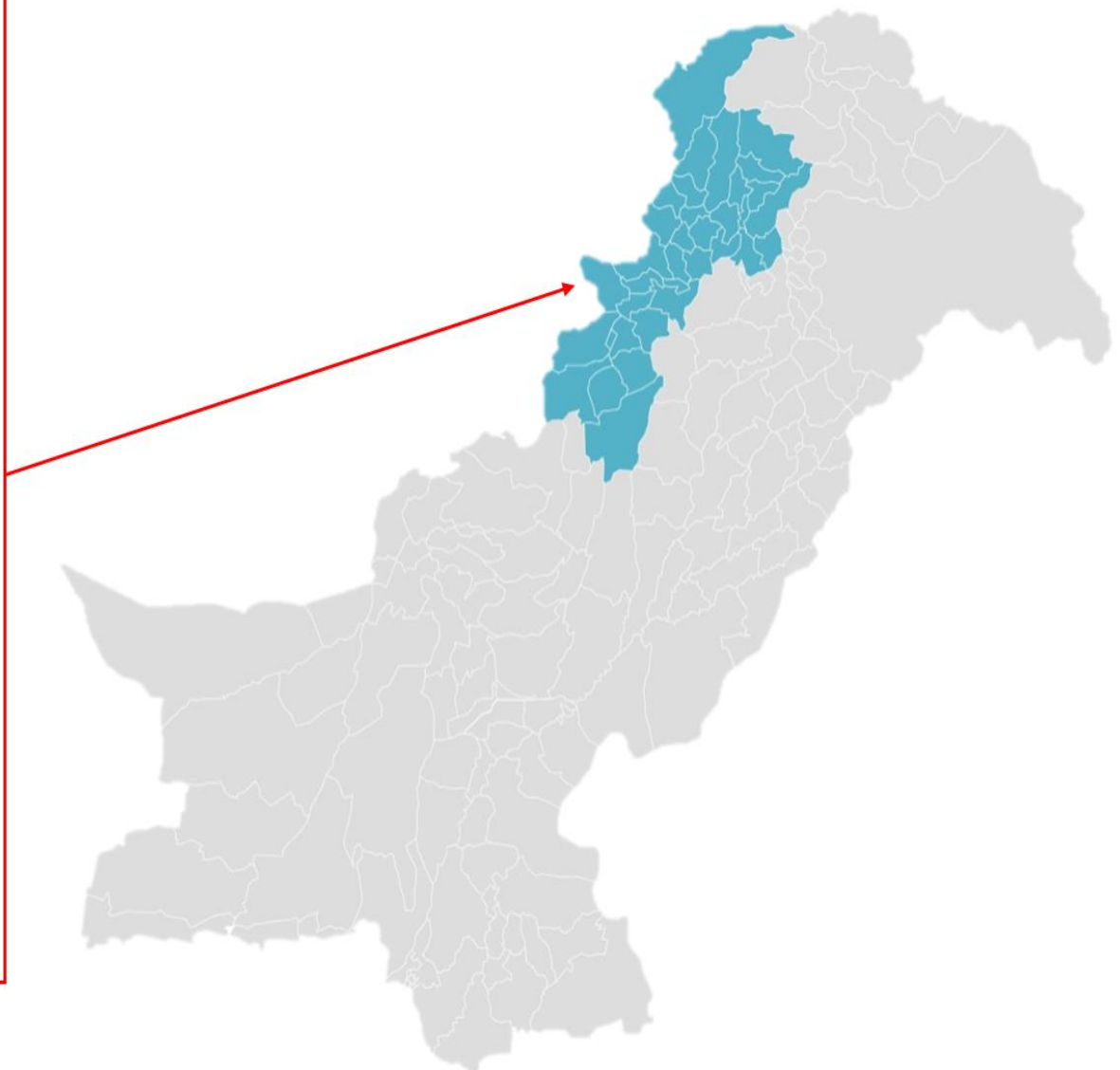
Moist currents of **moderate intensity** from **Arabian Sea** are penetrating in Upper parts of the country. A **Westerly wave** is likely to approach Upper parts from **15th (evening / night)** and may persist till **19th September 2025**. Under the influence of these Meteorological conditions following are the likely Impact areas: -



RAIN-WIND/THUNDERSTORM IS EXPECTED FROM 16th TO 19th SEPTEMBER 2025 WITH OCCASIONAL GAPS

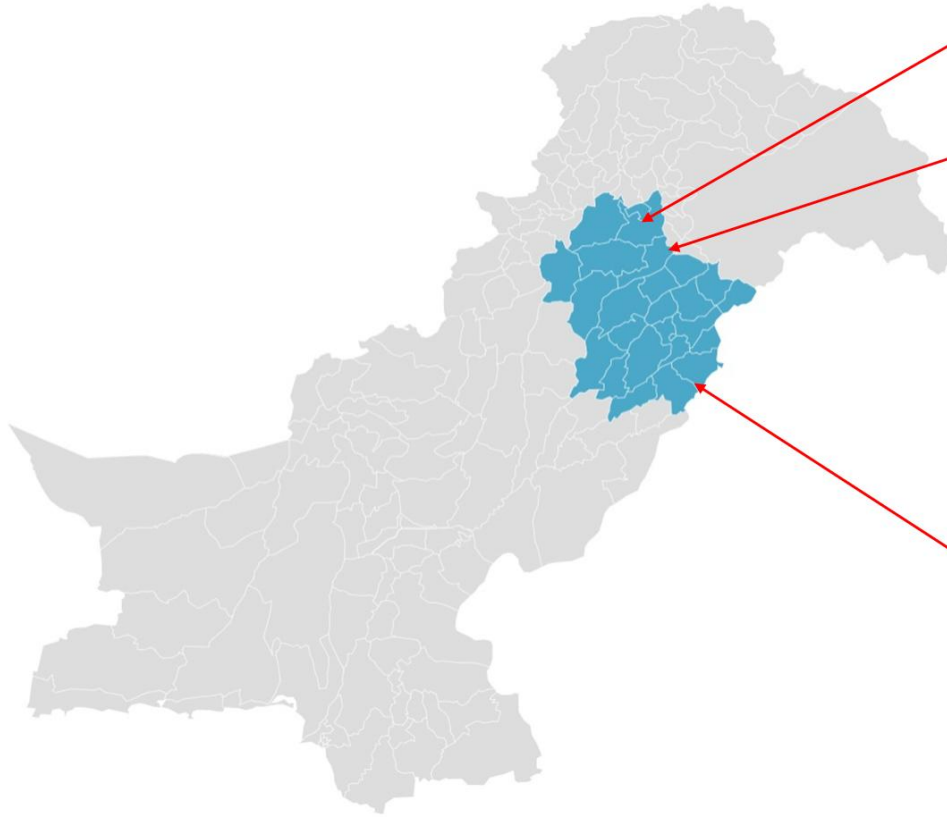
KP:

- Dir
- Chitral
- Swat
- Kohistan
- Shangla
- Battagram
- Mansehra
- Abbottabad
- Haripur,
- Buner
- Malakand
- Bajaur
- Mohmand
- Khyber
- Orakzai
- Kurram
- Kohat
- Peshawar
- Charsadda
- Nowshera
- Mardan
- Swabi
- Hangu
- Karak
- Bannu
- Lakki Marwat
- Waziristan





RAIN-WIND/THUNDERSHOWER IS EXPECTED FROM 16TH TO 19TH SEPTEMBER 2025 WITH OCCASIONAL GAPS



ICT

**Punjab
from 16th to
19th Sep 2025**

- Rawalpindi
- Murree
- Galliat
- Attock
- Chakwal
- Jhelum

**Punjab
from 18th to
19th Sep 2025**

- MB Din
- Gujrat
- Gujranwala
- Hafizabad
- Wazirabad
- Lahore
- Sheikhpura
- Sialkot
- Narowal
- Sahiwal
- Jhang
- TT Singh
- Khushab
- Sargodha
- Mianwali
- NK Sahib
- Faisalabad
- Kasur
- Okara



SCATTERED RAIN-WIND / THUNDERSHOWER IS EXPECTED FROM 15th (EVENING/NIGHT) TO 19th SEPTEMBER 2025 WITH OCCASIONAL GAPS. ISOLATED HEAVYFALL IS EXPECTED ON 16th & 18th SEPTEMBER 2025

GB:

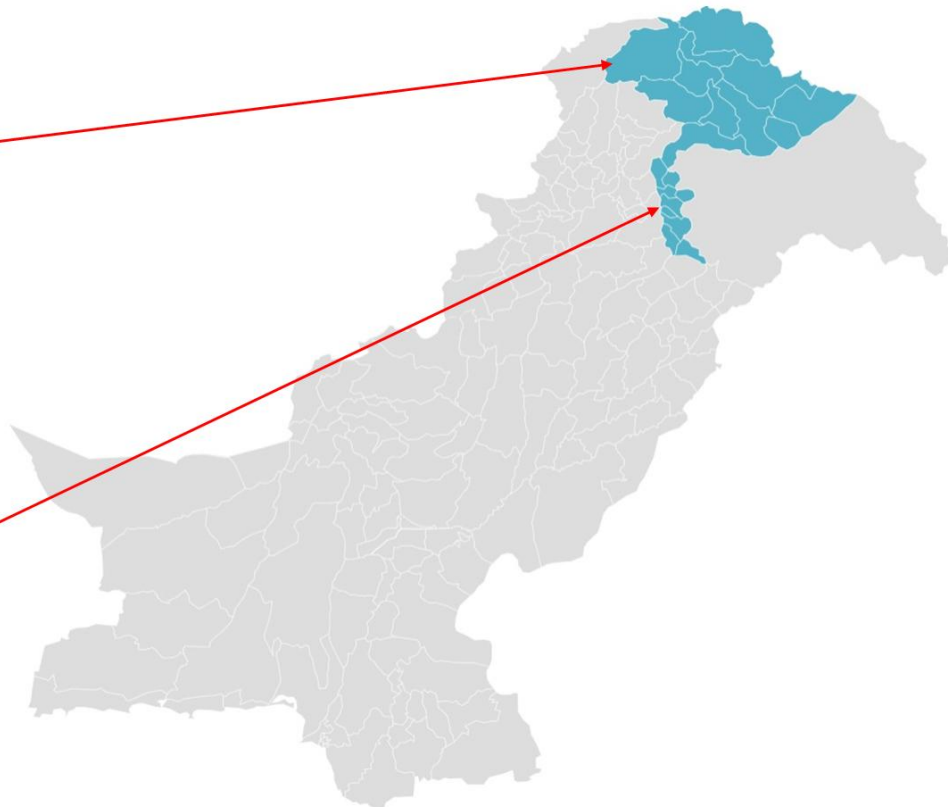
16 to 19 Sep 2025

- Diamir
- Astore
- Ghizer
- Skardu
- Hunza
- Gilgit
- Ghanche
- Shigar

AJ&K:

**15th (evening
/night) to 19th Sep
2025**

- Neelum valley
- Muzaffarabad
- Rawalakot
- Poonch
- Hattian
- Bagh
- Haveli
- Sudhanoti
- Kotli
- Bhimber
- Mirpur



2. Balochistan & Sindh are expected to have mainly dry weather in most parts, while partly cloudy in coastal areas.
3. Under the influence of this weather system, following are likely impacts: -

a. **Punjab and Islamabad Capital Territory**

- (1) **Heavy to very heavy rains** may generate **floods** in Major Rivers.
- (2) Torrential rains may **cause urban flooding** in low lying areas of **urban centers**.
- (3) **Rains** may trigger **Landslides / Rockfall** in **Murree** and **hilly areas**.
- (4) **Isolated hailstorm** may cause damage to cause injuries and damage to **infrastructures, orchards, farms** and **vehicles** etc.
- (5) **Windstorms** may **damage crops, loose structures**, etc.
- (6) **Thunderstorms** to increase risk of **lightning strikes**.
- (7) **Electricity** / other **utility services** may **get disrupted**.
- (8) **General public** is **advised** to be aware of **loose structures** like **billboards, electrical poles, solar panels, hoardings**, etc.
- (9) **Farmers** are **advised** to manage their activities keeping in view the **weather forecast** and **hailstorm**.
- (10) **Avoid outdoor** exposure in **rains** and **windy weather**.

b. **KP, GB and State of AJ&K**

- (1) **Heavy to very heavy** rains may generate **flash floods** in local nullahs / streams of **Galiyat, Mansehra, Kohistan, Abbottabad, Buner, Chitral, Dir, Swat, Shangla, Nowshera, Swabi**.
- (2) **Heavy Downpour** may cause **urban flooding** in **low lying** areas.
- (3) **Heavy rains** may trigger **Landslides / Rockfall** in hilly areas.
- (4) **Electricity** / other **utility services** may **get disrupted**.
- (5) **Isolated hailstorm** may cause damage to cause injuries and damage to **infrastructures, orchards, farms** and **vehicles** etc.
- (6) **Windstorms** may damage crops, **loose structures**, etc.
- (7) **Thunderstorms** to increase risk of **lightning strikes**.
- (8) **General public** is advised to be aware of loose structures like **billboards, electrical poles, solar panels, hoardings**, etc.
- (9) **Tourists** are advised to **remain cautious** during the spell and **check weather** updates before **traveling**.
- (10) **Rainfall** may cause **flash flooding** in local nullahs.
- (11) **Landslides / mudslides** may lead to potential **road blockages**.
- (12) **Windstorms** may damage crops, **loose structures**, etc.
- (13) **Thunderstorms** to increase risk of **lightning strikes**.
- (14) **Electricity** / other **utility services** may **get disrupted**.
- (15) **General public** is advised to be aware of loose structures like **billboards**,

electrical poles, solar panels, hoardings, etc.

- (16) **Farmers** are **advised** to manage their activities keeping in view the **weather forecast** and **hailstorm**.
- (17) **Avoid outdoor** exposure in **rains** and **windy weather**.
- (18) **Tourists** and **travelers visiting mountainous** areas are advised to remain **cautious of flash floods, avalanche glaciers, landslides, rock fall / tree fall, derbies / mud flow** during the **period**.

4. In this regard, all concerned Federal Ministries / Departments, respective Provincial Governments, their line departments including PDMAs / GBDMA / SDMA/ ICT Administration, DDMA/ local administrations, municipal authorities of major metropolises are advised to **ensure following along with any other measures deemed necessary: -**

a. **Aspects for Mass Awareness / Enforcement**

- (1) During **hailstorm**, follow these safety tips to protect yourself:-
 - (a) **Seek Shelter Immediately**: Move indoors or take cover in a sturdy building or vehicle.
 - (b) **Stay Away from Windows**: Hail can shatter glass - stay in a windowless room if possible.
 - (c) **Protect Your Head**: If caught outside, use anything available (bag, jacket, helmet) to cover your head and neck.
 - (d) **Pull Over Safely (if driving)**: Stop the vehicle under a bridge, roofed area, or off the road. Stay inside with seatbelt fastened.
 - (e) **Do Not Drive in Heavy Hail**: Visibility drops drastically and roads become slippery.
 - (f) **Listen to Weather Updates**: Use radio, mobile alerts, or apps to monitor the situation.
 - (g) **Cover Vehicles and Equipment**: If time allows, protect vehicles, livestock, and outdoor equipment with tarps or blankets.
 - (h) **Wait for the All-Clear**: Stay sheltered until authorities confirm it's safe to move.
- (2) During **thunder-storm** and **lightning strike**, follow these safety tips to protect yourself: -
 - (a) **Do Not Seek Shelter Under Trees or Poles**: These attract lightning and don't protect well from hail.
 - (b) **Avoid Open Fields and Hilltops**: These are more exposed to hail and lightning.
 - (c) **Do Not Use Electrical Appliances**: Avoid wired devices, plumbing, and electronics during accompanying thunderstorms.
 - (d) **Move Away from Drainage Canals and Pondages**: Avoid

standing nearby drainage canals and pondages as it attracts lightning.

- (e) **Seek Shelter Immediately:** Move indoors or take cover in a sturdy building or **seek shelter** in a **dry place**.

(3) **Travelers / tourists** are advised to: -

- (a) Plan travels to picnic and tourist spots **considering weather** and traffic **conditions**.
- (b) Properly dispose-off garbage at **designated areas** to prevent **clogging** of **drainage systems**.
- (c) **Avoid overcrowding picnic** and **tourist spots** and ensure personal safety.
- (d) Keep children away from **nullahs** / **pot holes** / **drainage lines** to avoid accidents.
- (e) Keep adequate **supply** of **clean drinking water** and **food item**.
- (f) Wear **weather appropriate clothing**.
- (g) Keep maintain at least **20 feet distance** from **River** and **Nullahs**.
- (h) Choose **hotels** or **guest houses** located on **higher ground** and **away** from **rivers, lakes, or nullahs** in **monsoon** / **flooding** season.
- (i) Ask **hotel staff** about **emergency exits**, **local hazards**, and **evacuation procedures** in **case of flooding**.
- (j) **Avoid swimming** in the rivers / nullah and any water body during flooding season.
- (k) **Avoid walking** or **driving through** flooded areas just **6 inches** of **moving water can knock you off your feet**.
- (l) **Avoid trekking, hiking, or camping** during **heavy rains risk** of **landslides, slippery trails, and flash floods** increases.
- (m) **Avoid self-driving** in unfamiliar or **hilly areas during rains** opt for **local drivers** who know the terrain.
- (n) **Do not attempt** to cross **bridges** or **roads submerged** in water they may be **damaged** or **unstable**.
- (o) **Cooperate with locals** and **district authorities, rescue agencies** during emergencies or **weather** disruptions.

(4) Do not risk cross any **drain** or **road overtopping** with **water flow**. Wait for flows to normalize and priorities / ensure safety.

(5) Do not risk **enter** a **ponded under-construction road**.

(6) Do not take / allow children **close** to **ponds** / **stagnant** water, water **drainage lines** or any place where **pot holes** are **present**.

(7) Sensitize all concerned on risks posed by **venturing into water channels**

and **crossing nullahs** during flash floods.

- (8) Do not handle / repair any **electrical equipment**, especially with **exposed lines** to preclude risk of electrocution **during rainfall / thunderstorms** and water pondage.
- (9) Avoid staying in weak structures. In case of intense rain, seek shelter in safe places such as schools, government buildings, or any concrete buildings.

b. **DDMAs / Local Administrations / DM Responders**

- (1) Activation and deputation of duty staff for **round-the-clock monitoring** through Emergency Operation Centres (**EOCs**).
- (2) Collect and share the **latest information** with line departments, **provincial**, and **national authorities**.
- (3) Disseminate **advisories**, **alerts**, and **guidelines** to **all concerned**.
- (4) Generate Situation Reports (**SITREPs**) to cover any major incidents / developments.
- (5) Civic Agencies and **Rescue Services** (1122 / Fire Brigade / Ambulance / Civil Defence) to **remain alert** and have **sufficient emergency response personnel** and **equipment** during the forecasted holiday period.
- (6) Alert **masses living** in **low-lying areas** to exercise **extra caution** and activate **community-based alert systems**.
- (7) Limit the number of **tourists allowed entry** to **picnic** and **tourist spots** to **avoid overcrowding**.
- (8) Regulate **traffic** at **picnic** and **tourist spots** to ensure a smooth flow and **prevent congestion**.
- (9) Secure **loose structures including billboards / hoardings / solar panels** from effects of windstorms / thunder showers.

c. **PDMAs / SDMA / GBDMA / ICT Administration**

- (1) Coordinate with respective PDMAs to **align local efforts** with provincial strategies and guidelines.
- (2) Activate / **ensure staffing** of **HR** in **EOCs** for effective **coordination** and **response**.
- (3) Establish a **streamlined** and **efficient communication channel** to ensure **timely dissemination** of weather forecasts, **advisories**, and **alerts** to local administrations and the **public**.
- (4) Ensure flow of information **among all stakeholders** is **accurate**, **timely**, and effectively **coordinated**.
- (5) Ensure **enforcement / dissemination** of **mitigative / preparedness / response guidelines** to **all** concerned.
- (6) Ensure **rapid damage** and **needs assessments** following major incidents.

d. **Federal Ministries / Departments**

- (1) Ensuring **interagency coordination** and **information sharing** for monitoring and handling emergencies.
 - (2) Raise **mass awareness through respective platforms** relevant stakeholders about **seasonal hazards**.
 - (3) Ensure **strict** and **proactive monitoring** of the **movement** around/ in close vicinity of nullahs and water channels to **avert possibilities of drowning**.
5. In case of any eventuality, twice-daily updates be shared with NDMA.
6. **Press Information Department Only**. With the request for wider circulation and public awareness.
7. For latest weather updates please visit: <https://www.pmd.gov.pk/en/>, Pak Weather application <https://play.google.com/store/apps/details?id=com.pmd.kissan>, NDMA Mobile App (Pak NDMA Disaster Alert) <https://play.google.com/store/apps/details?id=com.mobileapp.ndmaalert> , NDMA / PMD Social Media platform.



(Ali Imran Sayed)
Director (Response)
Tel No: 051-9030924
Fax No: 051-9030729

(DISTRIBUTION LIST BELOW)

DISTRIBUTION LIST

To: Secretary, Ministry of Interior, Islamabad
Secretary, Ministry of National Health Services, Regulation & Coordination, Islamabad
Secretary, Ministry of Information & Broadcasting, Islamabad
Secretary, Ministry of Climate Change, Islamabad
Secretary, Ministry of Communications, Islamabad
Secretary, Ministry of Water Resources, Islamabad
Secretary, Ministry of National Food Security & Research, Islamabad
Secretary, Ministry of Energy, Islamabad
Chief Secretary, All Provincial Governments, GB & AJ&K
Secretary, Irrigation Departments, All Provincial Governments, GB & AJ&K
Director General, Pakistan Meteorological Department, Islamabad
Director General, Pakistan Civil Aviation Authority, Karachi
Chairman, Federal Flood Commission (FFC), Islamabad
Chairman, National Highway Authority (NHA), Islamabad
Chairman, Higher Education Commission (HEC), Islamabad
Principal Information Officer, Press Information Department, Islamabad
Chairman, WAPDA, Lahore
General Manager, Tarbela Dam Authority
General Manager, Mangla Dam Authority
Director Generals, PDMAs, GBDMA & SDMA
Chief Commissioner ICT
Deputy Commissioner ICT
Director General, Rescue 1122, All Provincial Governments, GB & AJ&K
Headquarters, Frontier Works Organization (FWO), Rawalpindi
Headquarters, National Highways & Motorway Police, Islamabad
Headquarters, National Electric Power Regulatory Authority, Islamabad
Headquarters, National Transmission & Dispatch Company (NTDC), Islamabad
Headquarters, Pakistan Railways, Lahore

Cc: Secretary to Prime Minister, Prime Minister's Office, Islamabad
Secretary, Cabinet Division, Islamabad
Joint Crises Management Cell, Joint Staff Headquarters, Chaklala Cantt
Military Operations Directorate (MO-4), General Headquarters, Rawalpindi Cantt
Engineers Directorate, General Headquarters, Rawalpindi Cantt
ACNS (Operations), Naval Headquarters, Islamabad
ACAS (Operations), Air Headquarters, Islamabad
Headquarters, Pakistan Maritime Security Agency, Karachi
Headquarters, Pakistan Coast Guards, Karachi

ID: COS
DG NEOC
DG Estb
Member (DRR)
Member (A&F)
ED Plans
ED IC
ED RM&M
ED IA&PD
ED NIDM
ED Tech
(E&M)
ED NR2F
ED CoE
Dir C&P
Dir Log
Dir R&R

PMD PRESS RELEASE

Tel:051-9250363
Fax:051-9250368

Government of Pakistan
Ministry of Defence (Defence Division)
Pakistan Meteorological Department
National Weather Forecasting Centre
Sector: H-8/2, Islamabad.

NWFC-5(10A)/2017/138

Date: 14th September, 2025
Time: 12:45 PST

Press Release:**Rain-wind/thunderstorm predicted in upper parts during coming week with occasional gaps**

According to Met. office moist currents of moderate intensity from Arabian Sea are penetrating in upper parts of the country. A westerly wave is likely to approach upper parts from 15th (evening/night) and may persist till 19th September. Under the influence of these meteorological conditions.

Khyber-Pakhtunkhwa:

Rain-wind/thunderstorm is expected in Dir, Chitral, Swat, Kohistan, Shangla, Battagram, Mansehra, Abbottabad, Haripur, Buner, Malakand, Bajaur, Mohmand, Kohat, Peshawar, Charsadda, Nowshera, Mardan, Swabi, Khyber, Orakzai, Kurram, Hangu, Karak and Waziristan from **16th to 19th September** with occasional gaps.

Kashmir/ Gilgit-Baltistan:

Scattered rain-wind/thundershower is expected in Kashmir (Neelum valley, Muzaffarabad, Rawalakot, Poonch, Hattian, Bagh, Haveli, Sudhanoti, Kotli, Bhimber, Mirpur) from **15th (evening/night) to 19th September** with occasional gaps. Isolated heavyfall is expected on **16th & 18th September**. While isolated rain-wind/thunderstorm is expected in Gilgit-Baltistan (Diamir, Astore, Ghizer, Skardu, Hunza, Gilgit, Ghanche, Shigar) from **16th to 19th September**.

Punjab/Islamabad:

Rain-wind/thundershower is expected in Islamabad, Rawalpindi, Murree, Galliat, Attock, Chakwal and Jhelum from **16th to 19th September** with occasional gaps, while in Mandi Bahauddin, Gujrat, Gujranwala, Hafizabad, Wazirabad, Lahore, Kasur, Sheikhupura, Sialkot, Narowal Mianwali, Khushab, Sargodha, Sahiwal, Jhang, Toba Tek Singh and Faisalabad on **18th & 19th September**. Isolated heavy fall is also expected during the period.

Sindh:

Mainly dry weather is expected in most parts of the province, while partly cloudy in coastal areas.

Balochistan:

Mainly dry weather is expected in most parts of the province.

Possible Impacts and advises:

- Windstorm, Hailstorm and lightning may damage weak structures like roof/wall of Kacha houses, electric poles, bill boards, vehicles and solar panels etc during the forecast period.
- Possibility of landslides in vulnerable hilly areas of Khyber Pakhtunkhwa, Gilgit-Baltistan Murree, Galliat and Kashmir during the forecast period.
- Heavy rainfall may increase flows in local nullahs/streams of Dir, Swat, Shangla, Buner, Kohistan, Mansehra, Abbottabad, Charsadda, Nowshera, Swabi, Mardan, Murree, Galliat, Islamabad/Rawalpindi and Kashmir on **18th & 19th September**.
- Public, travelers/tourists are advised to avoid unusual exposure to vulnerable areas and keep updated about latest weather conditions.

note: All concerned authorities are advised to remain "Vigilant" and take necessary measures to avoid any untoward

Situation during the forecast period.

For daily weather updates please visit: <https://www.pmd.gov.pk/en/>, Pak Weather application <https://play.google.com/store/apps/details?id=com.pmd.kissan>, Social Media platform & CAP (Alert)

Distributions:

1. MS to PM, Islamabad
2. Secretary Defence, Ministry of Defence Rawalpindi
3. Chief Sec Punjab, KP, GB, Kashmir, Balochistan & Sindh
4. Secretary Irrigation Punjab, KP, GB, Kashmir, Balochistan & Sindh
5. Secretary Agriculture Punjab, KP, GB, Kashmir, Balochistan & Sindh
6. Chairman NDMA
7. Chairman NHA
8. IG Motorways
9. DG's PDMA & SDMA
10. Secretary Health, MOCC & Water Resources.
11. Secretary National Food Security and Research
12. Chairman FFC & IRSA
13. Director to Minister for MOCC
14. Chief Commissioner Islamabad
15. Commissioner Rawalpindi
16. Rescue 1122.
17. Directors RMC's & Electronic and Print Media.

Spokesperson
Ph: 051-9250363-4



NWFC-5(10A)/2017/138

Date: 14th September, 2025
Time: 12:45 PST

پریس ریلیز

آئندہ ہفتہ کے دوران ملک کے ہلائی علاقوں میں تیز ہواؤں آئندہ می اور گرن چمک کے ساتھ وقفے وقفے سے بارش کی پیش گوئی

محکمہ موسمیات کے مطابق بحیرہ عرب سے درمیانی شدت کی مرطوب ہواؤں ملک کے ہلائی علاقوں میں داخل ہو رہی ہیں۔ ایک مغربی ہواؤں کا سلسلہ 15 ستمبر (شام/رات) سے ملک کے ہلائی علاقوں میں داخل ہونے کا امکان ہے جو 19 ستمبر تک برقرار رہ سکتی ہے۔ جس کے زیر اثر:

خیبر پختونخوا: 16 سے 19 ستمبر کے دوران در، چترال، سوات، کوہستان، شانگلہ، بگرام، ماسہرہ، ایبٹ آباد، ہری پور، یوئی، ملاکنڈ، پاجور، محمد، کوہاٹ، پشاور، چارسدہ، نوشہرہ، مردان، صوابی، خیبر ماہر، کرنل، کرم، مگلو، کرک اور وزیرستان میں تیز ہواؤں آئندہ می اور گرن چمک کے ساتھ وقفے وقفے سے بارش کی توقع۔

کشمیر/گلگت بلتستان:

15 (شام/رات) سے 19 ستمبر کے دوران: کشمیر (دوئی ٹیم، مظفر آباد، راولا کوٹ، پونچھ، بٹیاں، باغ، جویلی، سدھوتی، کوٹلی، بھمبر، میرپور میں کئی کئی بار تیز ہواؤں آئندہ می اور گرن چمک کے ساتھ وقفے وقفے سے بارش کی توقع۔ جبکہ 16 اور 18 ستمبر کے دوران چند مقامات پر تیز/موسلا حد بارش کی بھی توقع۔ 16 سے 19 ستمبر کے دوران: گلگت بلتستان (دیاس، استور، خڈر، سکردو، ہنزہ، گلگت، گچھے، شکر) میں چند مقامات پر تیز ہواؤں آئندہ می اور گرن چمک کے ساتھ بارش کا امکان۔

پنجاب/اسلام آباد: 16 سے 19 ستمبر کے دوران اسلام آباد، راولپنڈی، مری، گجرات، ٹانک، پکوال اور جہلم میں تیز ہواؤں آئندہ می اور گرن چمک کے ساتھ وقفے وقفے سے بارش کی توقع۔ جبکہ 18 اور 19 ستمبر کے روز منڈی بہاؤالدین، گجرات، گوجرانوالہ، حافظ آباد، وزیر آباد، لاہور، قصور، شیخوپورہ، سیالکوٹ، نارووال، میانوالی، خوشاب، سرگودھا، بہتک، ٹوبہ ٹیک سنگھ اور فیصل آباد میں تیز ہواؤں آئندہ می اور گرن چمک سے بارش کا امکان۔ اس دوران چند مقامات پر موسلا حد بارش کا بھی امکان ہے۔

سندھ: صوبہ کے بیشتر علاقوں میں موسم خشک رہنے کا امکان۔ جبکہ ساحلی علاقوں میں مطلع جزوی برآمدور ہے گا۔

بلوچستان: صوبہ کے بیشتر علاقوں میں مطلع جزوی برآمدور موسم مرطوب رہنے کا امکان۔

ملک اثرات اور احتیاطی تدابیر:

- آئندہ می اور گرن چمک کے باعث روزمرہ کے معمولات متاثر ہونے، کمزور انفراسٹرکچر (کے گھر اور اجاریں، بجلی کے کیمپے، بل بورڈز، گاڑیوں سولر شیل وغیرہ) کو نقصان کا اندیشہ۔
- موسلا حد بارش کے باعث خیبر پختونخوا کے پہاڑی علاقوں، گلگت بلتستان، مری، گجرات اور کشمیر میں لینڈ سلائیڈ تک ہونے کا خطرہ۔
- 18 اور 19 ستمبر کو موسلا حد بارش کے باعث در، سوات، شانگلہ، یوئی، کوہستان، ماسہرہ، ایبٹ آباد، چارسدہ، نوشہرہ، صوابی، مردان، مری، گجرات، اسلام آباد، راولپنڈی اور کشمیر کے مقامی ابر سائی ہدی ناہوں میں پانی کے بہاؤ میں اضافے کی توقع۔
- مسافر اور سیاح حضرات سفر کے دوران احتیاطی تدابیر اور موسمی حالات کے مطابق اپنے سفر کا انتظام کریں۔

نوٹ: تمام متعلقہ اداروں کو "ارٹ" "رہنے اور کسی ناخوشگوار واقعہ سے بچنے کے لیے تمام ضروری اقدامات کرنے کی ہدایت کی جاتی ہے۔

تازہ ترین معلومات کے لئے <https://www.pmd.gov.pk/en/>

پاک ویڈیو اپلی کیشن <https://play.google.com/store/apps/details?id=com.pmd.kissan>

سوشل میڈیا پر CAP مارٹ

Distributions:

1. MS to PM, Islamabad
2. Secretary Defence, Ministry of Defence Rawalpindi
3. Chief Sec Punjab, KP, GB, Kashmir, Balochistan & Sindh
4. Secretary Irrigation Punjab, KP, GB, Kashmir, Balochistan & Sindh
5. Secretary Agriculture Punjab, KP, GB, Kashmir, Balochistan & Sindh
6. Chairman NDMA
7. Chairman NHA
8. IG Motorways
9. DG's PDMA & SDMA
10. Secretary Health, MOCC & Water Resources.
11. Secretary National Food Security and Research
12. Chairman FFC & IRSA
13. Director to Minister for MOCC
14. Chief Commissioner Islamabad
15. Commissioner Rawalpindi
16. Rescue 1122.
17. Directors RMC's & Electronic and Print Media.

ترجمان (محکمہ موسمیات)

Ph 051-9250363-4