



F.2 (E)/2025-NDMA (MW/SITREP-22)  
**Government of Pakistan**  
**Prime Minister's Office**  
**National Disaster Management Authority (HQ)**  
Main Murree Road Near ITP Office, Islamabad

**MOST IMMEDIATE**



Dated: 17 July 2025

Subject: **NDMA - Monsoon 2025 Daily Situation Report No. 22**

NDMA Monsoon 2025 Daily Situation Report **No 22**, covering period from **1300 hours 16 July to 1300 hours 17 July 2025** alongwith following data as per **Annexs** as shown against each is enclosed:-

Ser	Detail	Annex
a.	Daily SITREP	<b>A</b>
b.	Dams and Reservoirs Level	<b>B</b>
c.	Flood Alert / River Flows	<b>C</b>
d.	Rainfall Recorded During Last 24 Hours (0800-0800 hours each day)	<b>D</b>
e.	FFD Discharge Report Recorded at 17 July 2025 12:00 PST	<b>E</b>
f.	Weekly Flood / Base Flow Data	<b>F</b>

2. Forwarded for information / necessary action, please.

(Ali Imran Sayed)  
**Director (Response)**  
Tel No: 051-9030924  
Fax No: 051-9030729

To: Federal Ministries & Departments (Interior, Planning, Commerce, Food Security & Research, National Health Services, Climate Change, Pakistan Railways, Communications, Energy & Water Resources, Finance, Economic Affairs Division, Information and Broadcasting (MOIB), Science and Technology and Press Information Department (PID)  
Chief Secretaries, All Provincial Governments, GB and AJ&K  
Chairman, Federal Flood Commission (FFC), Islamabad  
Chairman, National Highway Authority, Islamabad  
Chairman, Pakistan Telecommunications Authority, Islamabad  
Chairman, Pakistan Tourism Development Corporation, Islamabad  
Director General, Pakistan Meteorological Department (PMD), Islamabad  
Director General, All PDMA's, GBDMA and SDMA  
Director General, Rescue 1122 (Punjab, Sindh, Balochistan, KP, GB & AJ&K)  
Director General, Climate Change and Coastal Development, Government of Sindh  
Director General, Sindh Coastal Development Authority, Karachi  
Director General, Balochistan Coastal Development Authority  
Inspector General, National Highways & Motorway Police, Islamabad  
Managing Director, National Transmission & Dispatch Corporation, Lahore  
Commissioner, Islamabad  
Deputy Commissioner, Islamabad  
Chief Meteorologist, FFD, Lahore  
Headquarters, Pakistan Maritime Security Agency, Karachi  
Joint Crises Management Cell, Joint Staff Headquarters, Chaklala Cantt

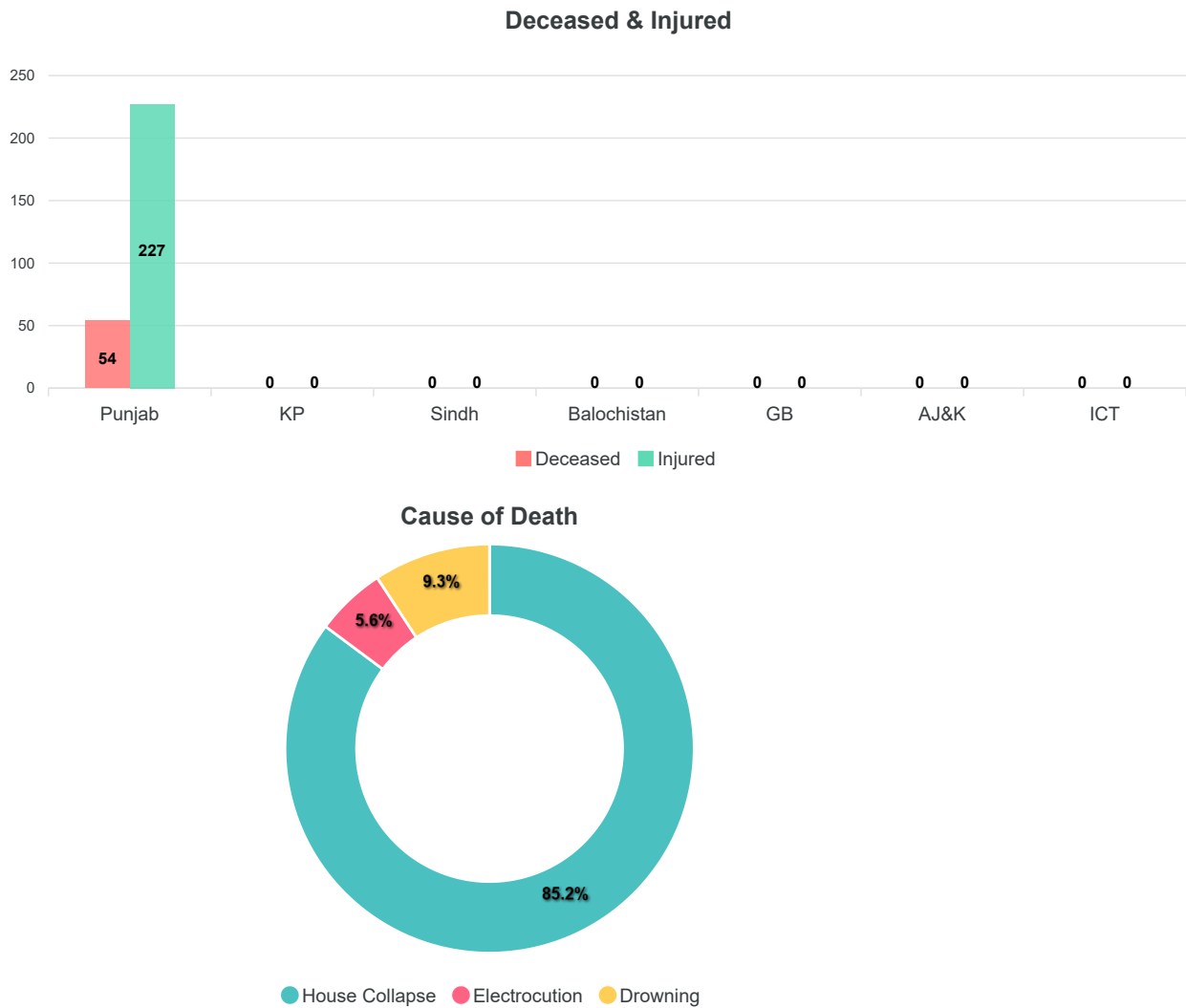
Staff Duties Directorate (SD Coord), General Headquarters, Rawalpindi  
Military Operations Directorate (MO-4), General Headquarters, Rawalpindi  
Engineer Directorate (Arms Branch), General Headquarters, Rawalpindi  
ACNS (Operations), Naval Headquarters, Islamabad  
ACAS (Operations), Air Headquarters, Islamabad  
Headquarters, Frontier Works Organization (FWO), Rawalpindi  
GSO-1, Inter Services Public Relations (ISPR), General Headquarters, Rawalpindi  
Directorate General, Inter-Services Intelligence (ISI), Islamabad  
Headquarters, Pakistan Coast Guards, Karachi  
Divisional Superintendent, Pakistan Railways, Lahore and Karachi

Cc: Secretary to Prime Minister, Prime Minister's Office, Islamabad  
Secretary, Cabinet Division, Islamabad

ID: COS  
Member (Ops)  
Member (DRR)  
Member (A&F)  
DG NEOC  
DG Estb  
ED NIDM  
ED Plans  
ED NR&RF  
ED Tech (E&M)  
ED RM&M  
ED IA&PD  
ED IC  
ED CoE  
Dir C&P  
Dir Log  
Dir R&R

# MONSOON 2025 SITREP # 22 - (17 July 2025)

## 1. Casualties and Injuries (Last 24 Hours)



### Deceased

Province	District	Deceased				Cause of Death	Remarks
		Male	Female	Children	Total		
Punjab	Faisalabad	3	4	3	10	House Collapse	-
	Mandi Bahauddin	0	0	1	1	Electrocutation	-
	Kasur	0	0	1	1	Electrocutation	-
	Nankana Sahib	1	0	0	1	House Collapse	-
	Sheikhupura	2	1	3	6	House Collapse	-
	Okara	5	0	4	9	House Collapse	-
	Chakwal	1	0	1	2	House Collapse	-
	Pakpattan	1	0	2	3	House Collapse	-
	Sahiwal	2	1	2	5	Drowning	-

Province	District	Deceased				Cause of Death	Remarks
		Male	Female	Children	Total		
	Mianwali	1	0	0	1	Electrocution	-
	Lahore	4	6	5	15	House Collapse	-
	<b>Total</b>	<b>20</b>	<b>12</b>	<b>22</b>	<b>54</b>		
<b>Grand Total</b>		<b>20</b>	<b>12</b>	<b>22</b>	<b>54</b>		

**Note:** The reported data received from respective PDMA's is preliminary and subject to change.

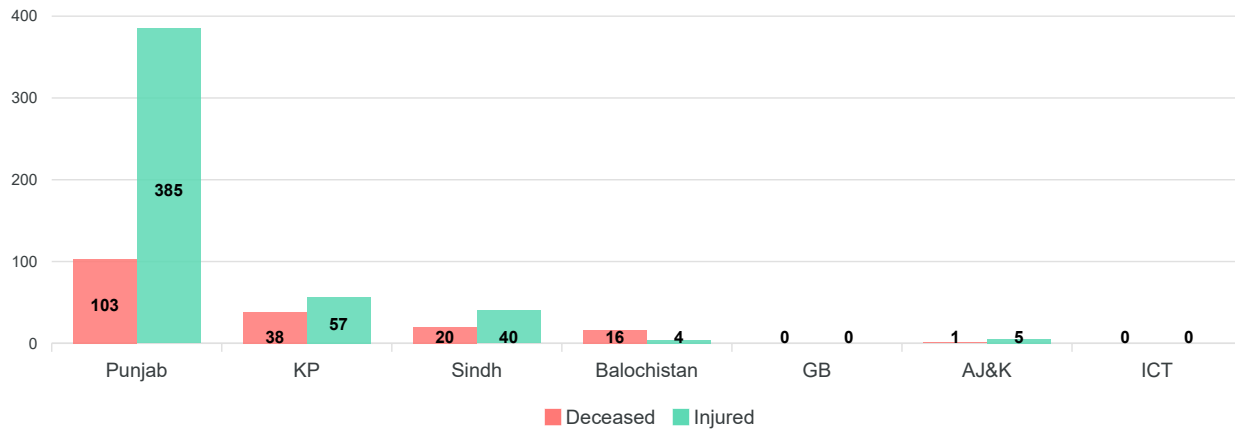
## Injured

Province	District	Injured				Remarks
		Male	Female	Children	Total	
Punjab	Bahawalnagar	0	2	2	4	-
	Chiniot	0	0	2	2	-
	Faisalabad	19	20	11	50	-
	Gujranwala	3	1	0	4	-
	Mandi Bahauddin	1	4	6	11	-
	Sialkot	0	0	3	3	-
	Wazirabad	2	0	0	2	-
	Kasur	6	2	1	9	-
	Lahore	5	5	3	13	-
	Nankana Sahib	8	4	1	13	-
	Sheikhupura	5	8	5	18	-
	Chakwal	0	1	0	1	-
	Okara	27	25	3	55	-
	Pakpattan	6	5	9	20	-
	Sahiwal	7	7	8	22	-
	<b>Total</b>	<b>89</b>	<b>84</b>	<b>54</b>	<b>227</b>	
<b>Grand Total</b>		<b>89</b>	<b>84</b>	<b>54</b>	<b>227</b>	

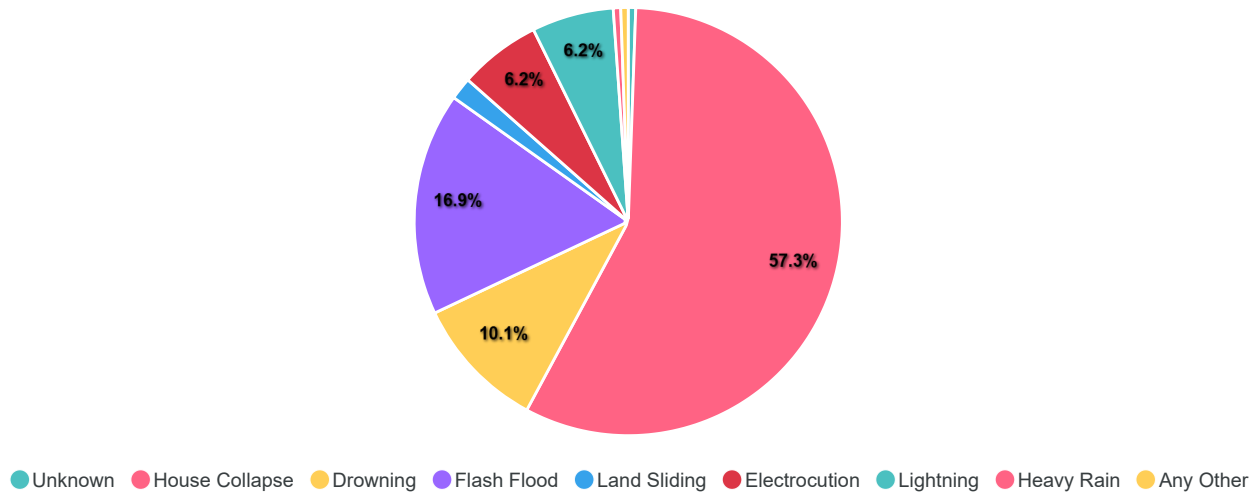
**Note:** The reported data received from respective PDMA's is preliminary and subject to change.

## Cumulative Casualties And Injuries - (From 26 June 2025 to 17 July 2025)

### Deceased & Injured



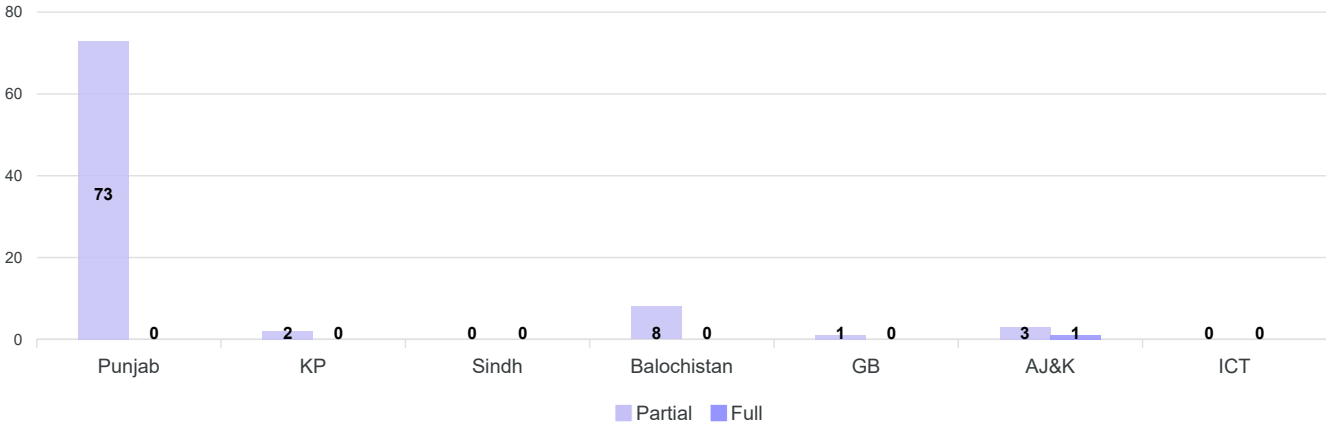
### Causes of Death



Province	Deceased				Injured			
	Male	Female	Children	Total	Male	Female	Children	Total
Punjab	36	17	50	103	154	122	109	385
KP	11	8	19	38	26	8	23	57
Sindh	8	3	9	20	7	6	27	40
Balochistan	5	4	7	16	2	1	1	4
GB	0	0	0	0	0	0	0	0
AJ&K	1	0	0	1	1	2	2	5
ICT	0	0	0	0	0	0	0	0
Grand Total	61	32	85	178	190	139	162	491

## 2. Damage to Infrastructure & Private Property (Last 24 Hours)

House Damaged



Houses Damage and Livestock

Province	District	House Damage			Livestock
		Partial	Full	Total	
Punjab	Bahawalnagar	2	0	2	0
	Chiniot	1	0	1	0
	Faisalabad	27	0	27	0
	Gujranwala	3	0	3	0
	Sialkot	1	0	1	0
	Kasur	3	0	3	0
	Lahore	9	0	9	0
	Nankana Sahib	2	0	2	0
	Sheikhupura	9	0	9	0
	Chakwal	1	0	1	0
	Okara	5	0	5	0
	Sahiwal	10	0	10	0
	Total	73	0	73	0
KP	Shangla	1	0	1	0
	Battagram	1	0	1	0
	Total	2	0	2	0
Balochistan	Dera Bugti	8	0	8	0
	Total	8	0	8	0
GB	Astore	1	0	1	0
	Total	1	0	1	0
AJ&K	Sudhnoti	1	0	1	0
	Kotli	0	1	1	0
	Bagh	1	0	1	0
	Rawalakot	1	0	1	0

Province	District	House Damage			Livestock
		Partial	Full	Total	
	Total	3	1	4	0
Grand Total		87	1	88	0

Note: The reported data received from respective PDMA's is preliminary and subject to change.

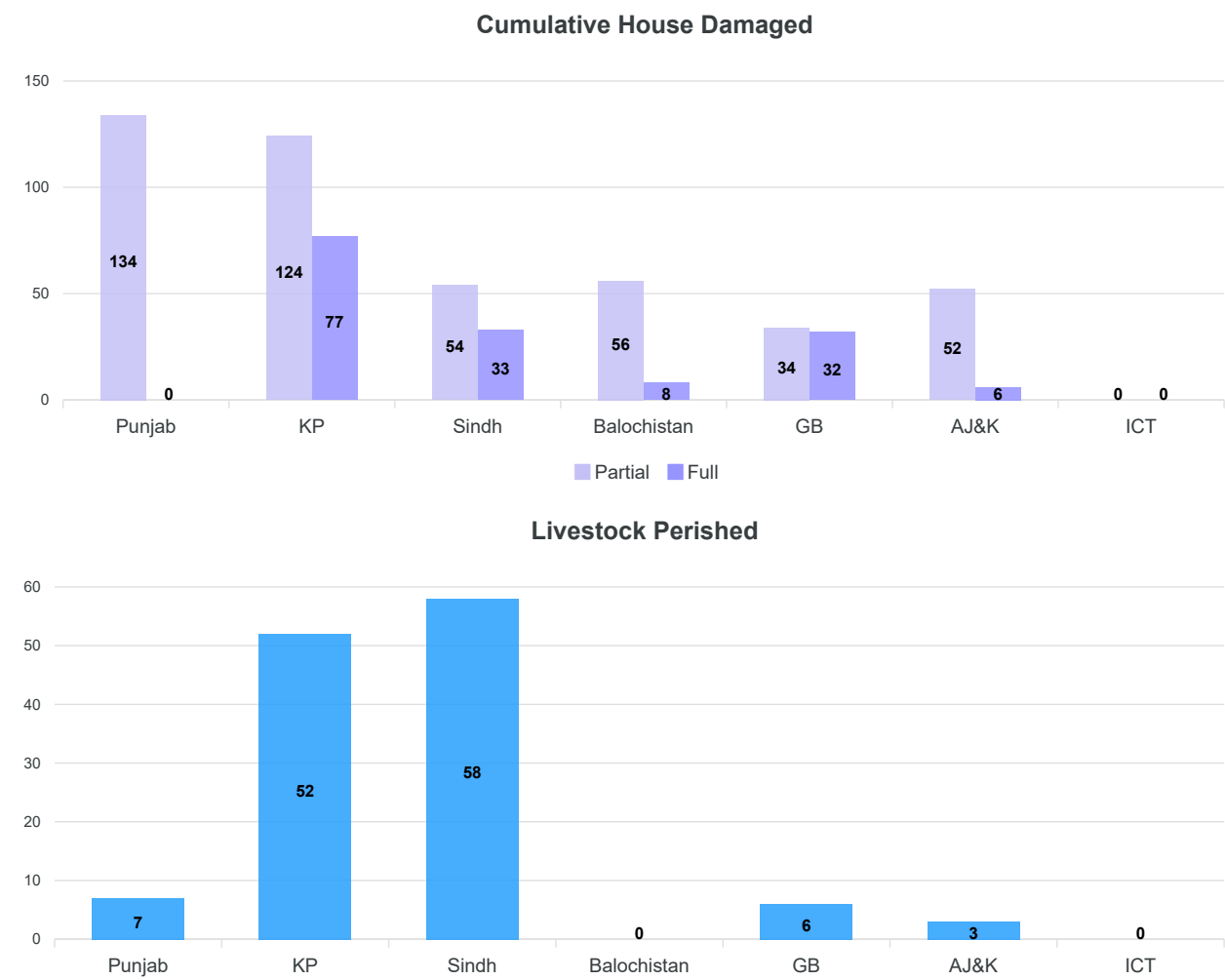
Roads Damaged

NTR

Bridges Damaged

NTR

Cumulative Damages of Infrastructure & Private Properties - (From 26 June 2025 to 17 July 2025)



Province	Roads (KMs)	Bridges	House Damage			Livestock Perished
			Full	Partial	Total	
Punjab	-	-	0	134	134	7

Province	Roads (KMs)	Bridges	House Damage			Livestock Perished
			Full	Partial	Total	
KP	2	-	77	124	201	52
Sindh	-	-	33	54	87	58
Balochistan	1.5	1	8	56	64	0
GB	5.5	8	32	34	66	6
AJ&K	1.5	-	6	52	58	3
ICT	-	-	0	0	0	0
Grand Total	10.5	9	156	454	610	126

### 3. Flood Relief Activities (Last 24 hours)

NTR

#### Cumulative Flood Relief Activities - (From 26 June 2025 to 17 July 2025)

Flood Activity Item	Punjab	KP	Sindh	Balochistan	GB	AJ&K	ICT	Total
Tents	0	20	0	200	69	13	0	302
Ration Bags	0	1	0	0	0	0	0	1
Blankets	0	37	0	0	196	26	0	259
Sand Bags	0	0	0	0	500	0	0	500
Quilts / Sleeping Bags	0	20	0	200	4	40	0	264
Gas Cylinder	0	0	0	0	0	0	0	0
Mattress	0	10	0	0	34	8	0	52
Kitchen sets	0	18	0	500	10	9	0	537
Mosquito Nets	0	5	0	300	0	0	0	305
Plastic Mats	0	21	0	0	4	16	0	41
Hygiene Kits	0	18	0	0	6	0	0	24
Jerry Can	0	35	0	0	0	0	0	35
Tarpaulin	0	17	0	0	0	0	0	17
Misc.	0	54	0	0	0	5	0	59
Food Packs	0	0	0	0	74	35	0	109
De-Watering Pumps	0	0	56	0	0	0	0	56
Gabions	0	0	0	0	10	0	0	10
Charpai	0	0	0	200	0	0	0	200
Gas Cylinder 10Kg	0	0	0	200	0	0	0	200

### 4. Relief Camps & Medical Camp (Last 24 hours)

Province	No. of Relief Camps	No. of Person in Relief Camp	No. of Persons Treated	No. of Persons Treated
Punjab	0	0	0	0



Province	No. of Relief Camps	No. of Person in Relief Camp	No. of Persons Treated	No. of Persons Treated
Grand Total	0	0	0	0

### Cumulative State of Relief Camps - (From 26 June 2025 to 17 July 2025)

Province	No. of Relief Camps	No. of Person in Relief Camp	No. of Persons Treated	No. of Persons Treated
KP	0	0	0	0
Punjab	24	0	0	0
Sindh	2	176	0	0
Grand Total	26	176	0	0

## 5. Rescue Operations (Last 24 hours)

Province	No. of Rescue Operation	No. of Person Rescued
Punjab	27	141
Grand Total	27	141

**Note:** The reported rescue operation data has been received from media sources, relevant rescue/armed forces, and district administration. This information is preliminary and subject to change.

### Cumulative State of Rescue Operations - (From 26 June 2025 to 17 July 2025)

Province	No. of Rescue Operation	No. of Person Rescued
GB	1	25
KP	10	116
Balochistan	2	5
Sindh	3	53
Punjab	33	189
ICT	3	15
Grand Total	52	403

**GOVERNMENT OF PAKISTAN  
PAKISTAN METEOROLOGICAL DEPARTMENT  
FLOOD FORECASTING DIVISION  
46-JAIL ROAD LAHORE-54000**

BULLETIN No. B-033/25

Dated: 17<sup>th</sup> July-2025  
Time: 12:30 hours (PST)

**I: WEATHER/RAINFALL FORECAST FOR NEXT 24-HRS**

RIVERS	Upper Catchments (Above Rim Stations)	Lower Catchments (Below Rim Stations)	RESERVOIRS LEVEL (FEET) at 0600 PST
INDUS	Scattered thunderstorm/rain	Scattered to widespread thunderstorm/rain (Rawalpindi Division)	<b>TARBELA</b> Current: 1530.00 Max. Conservation: 1550.00 Live Storage 79.83%
JHELMUM	-do-	-do- (Sargodha Division)	
CHENAB	-do-	Scattered thunderstorm/rain (Gujranwala Division)	<b>MANGLA</b> Current: 1186.70 Max Conservation: 1242.00 Live Storage 47.64%
RAVI	-do-	-do- (Lahore Division)	
SUTLEJ	-do-	Isolated thunderstorm/rain (Bahawalpur Division)	

**II: QUANTITATIVE FLOOD FORECAST OF GAUGING STATIONS (IN THOUSANDS OF CUSECS)**

RIVERS	Stations	Design Capacity	Actual Observations at 0600 PST		Quantitative Forecast for Next 24-hrs (Inflow)	Qualitative Forecasted Flood Level (Inflow)	Max Flood Peaks (In Thousands of Cusecs)	
			Inflow	Outflow			Historical	Flood Season 2025
INDUS	Tarbela	1500	230.0	272.5	230-255	Low	832.0 (2010)	332.00
	Kalabagh	950	204.9	197.0	280-310	-do-	950.0 (1942)	393.30
	Chashma	950	255.7	232.8	250-280	-do-	1038.9 (2010)	441.08
	Taunsa	1000	210.7	201.7	210-220	Below low	960.0 (2010)	441.08
	Guddu	1200	392.1	353.0	400-350	Medium	1199.7 (1976)	392.08
	Sukkur	900	310.4	256.8	310-330	Low	1166.6 (1986)	342.09
	Kotri	875	109.0	67.7	100-110	Below low	980.3 (1956)	260.63
KABUL	Nowshera	-	34.7	34.7	No sig. change	-do-	391.3 (1990)	68.93
JHELMUM	Mangla	1060	50.0	10.0	70-90	Low (sharp peak of high level)	1090.0 (1992)	77.0
	Rasul	850	17.1	8.0	160-200	High	952.2 (1992)	75.00
CHENAB	Marala	1100	73.5	47.2	60-80	Below low	1100.0 (1957)	126.61
	Khanki	1100	41.8	36.4	No sig. change	-do-	1086.5 (1959)	126.61
	Qadirabad	807	42.4	23.9	-do-	-do-	948.5 (1992)	95.44
	Trimmu	645	27.6	14.7	-do-	-do-	944.0 (1928)	93.57
	Punjnad	700	35.7	23.4	-do-	-do-	802.5 (1973)	53.40
RAVI	Jassar	275	1.2	1.2	-do-	Below low	680.0 (1955)	29.67
	Shahdara	250	12.1	12.1	-do-	-do-	576.0 (1988)	14.13
	Balloki	225	48.2	32.2	45-50	Low	389.8 (1988)	50.58
	Sidhnai	150	31.6	22.3	30-35	-do-	330.2 (1988)	50.58
SUTLEJ	G.S. Wala	—	2.0	2.0	-do-	Below low	837.0 (1955)	24.62
	Sulemanki	325	21.5	19.2	-do-	-do-	598.9 (1955)	25.83
	Islam	300	16.2	15.3	-do-	-do-	492.6 (1955)	20.39

Isolated= 20 to 30% of area Scattered= 30 to 50% of area | Widespread= 90 to 100% of area R= Rising, F= Falling

Note: Concerned Departments may contact FFD, Lahore for rectification up-dation (if any)

  
( Muhammad Aleem ul Hassan )  
Director  
for Chief Meteorologist  
FFD Lahore

www.ffd.pmd.gov.pk | Email: ffdlhr@yahoo.com  
Chief Meteorologist: 04299200208 & Duty Officer 24/7 hrs: 04299200139, 04299205367-70 and Fax: 04299200209 & 5367

**GOVERNMENT OF PAKISTAN  
PAKISTAN METEOROLOGICAL DEPARTMENT  
FLOOD FORECASTING DIVISION  
46-JAIL ROAD LAHORE-54000**

BULLETIN No. A-033/25

Dated: 17<sup>th</sup> July-2025  
Time: 12:30 hours (PST)

- |   |  |
|---|--|
| <ol style="list-style-type: none"> <li>1. President Secretariat, Islamabad</li> <li>2. PM House, Islamabad</li> <li>3. Federal Minister for Water Resources, Islamabad</li> <li>4. Governor (All Provinces)</li> <li>5. Chairman NDMA, Islamabad</li> <li>6. Chief Minister (All Provinces)</li> <li>7. Secretary, Ministry of Defence, Islamabad</li> <li>8. Secretary, Aviation Division, Islamabad</li> <li>9. Secretary, Ministry for Water Resources, Islamabad</li> <li>10. Secretary, Ministry of Information, Islamabad</li> <li>11. Secretary, Climate change, Islamabad</li> <li>12. The Secretary General, Red Crescent, Islamabad</li> <li>13. Secretary, Irrigation Department, (All Provinces)</li> </ol> | <ol style="list-style-type: none"> <li>14. Chairman NHA, Islamabad</li> <li>15. Chief Secretary (All Provinces)</li> <li>16. D.G. Engineers, Eng. Directorate GHQ, Rawalpindi</li> <li>17. PDMA'S (DG's All Provinces &amp; AJK)</li> <li>18. Chairman, Federal Flood Commission, Islamabad</li> <li>19. Chairman, Indus River System Authority, Islamabad</li> <li>20. Chairman, PCRWR, Islamabad</li> <li>21. Pakistan Commissioner for Indus Waters (PCIW), Islamabad</li> <li>22. Chief Engineer, Mangla/Tarbela /Chashma</li> <li>23. Chief Engineer, Irrigation (All Provinces)</li> <li>24. Chief Engineer, (All Barrages)</li> <li>25. Chief Engineer, C.D.O. (Muzaffarabad)</li> <li>26. All other concerned</li> </ol> |
|---|--|

**SUBJECT: RIVERS SITUATION AND QUALITATIVE FLOOD FORECAST**

**I: HYDROLOGICAL SITUATION at 0600 PST AND OUTLOOK**

The River Indus is currently in medium flood level at Guddu and is likely to fall, while Tarbela and Sukkur are in low flood, whereas all other major rivers are flowing within their normal flows.

Flows in River Jhelum at Mangla (upstream) are likely to remain in low to medium flood level and at Rasul may attain **High flood level** during next 24-hours.

**Urban flooding** is expected in the metropolitan cities of Rawalpindi, Gujranwala and Faisalabad divisions during next 24-hours.

**II: METEOROLOGICAL FEATURES**

1. Yesterday's **Well Marked Monsoon Low** over Bahawalnagar has weakened into low and today lies over Faisalabad and adjoining areas.
2. Yesterday's trough of westerly wave over northeast Afghanistan and adjoining Pakistan today lies over northern parts of the country.
3. Moderate Monsoon currents from the Arabian Sea and Bay of Bengal are penetrating into the upper half of the country.
4. Seasonal low lies over North Balochistan and its trough extends northwards.
5. Yesterday's Low-pressure area over northwest Jharkhand (India) today lies over northeast Madhya Pradesh and adjoining areas as well marked low.

**III: WEATHER FORECAST FOR 24-HOURS**

**WARNING: Widespread** thunderstorm/rain with isolated **Heavy falls** and **Torrential rains** at few places is expected over Islamabad, Rawalpindi, Gujranwala, Faisalabad and Sargodha, Divisions. Scattered thunderstorm/rain with isolated **Heavy falls** is expected over the upper catchments of all the major rivers along with, Lahore & Sahiwal Divisions. Isolated thunderstorm/rain is also expected over Bahawalpur, Multan & DG Khan Divisions.

**IV: WEATHER OUTLOOK FOR NEXT 48-HOURS**

Wet spell is likely to subside.

**V: RIVERS CATCHMENTS RAINFALL RECORDED (MM)>02 DURING LAST 24-HRS (UPTO 0800 PST)**

- |                |  |
|----------------|--|
| <b>Indus:</b>  | Islamabad [New Airport=193, katcheri=179, Bokra=158, Pirwidahi=152, Gawalmandi=150, Chaklala (Airbase)=146, New Kattarian=145, Golra=136, Shamsabad=135, zero point=122, Saidpur=112], Murree=41, Kakul=36, Pattan=26, Attock=21, Kamra (Airbase)=18, Tarbela=17, Oghi & Cherat=15(each), Risalpur & Astore=12(each), Skardu=09, Malam Jabba & Shinkari=08(each), Gilgit=07, Kalam & Besham=06(each), Gupis, Hunza, Saidu Sharif & Chilas=04(each), Phulra=03, Takht Bai & Mardan=01(each), Mianwali (Airbase), Peshawar (Airport) & Daggar=Trace(each). |
| <b>Jhelum:</b> | Mandibahauddin=167, Chakwal=142, Palandri=110, Qilla Rohtas=105, Jhelum=81, Kallar=67, Mangla=63, Kotli=57, Rawalakot=48, Bandi Abbaspur=36, Muzaffarabad (Airport=29 & City=26), Balakot, Garhi Dopatta & Chattar Kallas=24(each), Dhulli=20, Joharabad=07, Domel=05, Sargodha (Airbase=02 & City=01), Tandali=Trace.   |
| <b>Chenab:</b> | Hafizabad=44, Sialkot (Cantt=21 & Cantt= Trace), Gujranawala (Peoples Colony=20, Sheranwala Bagh=15, Liaquat Bagh=08, City=05, Model Town=03], Gujrat=04, Marala=03, Gojra, Barnala & Shorkot (Airbase)=Trace(each).   |
| <b>Ravi:</b>   | Okara=46, Lahore [ Johar Town=25, Iqbal Town & Township=20(each), Samanabad=19, Shahi Qilla=16, City=13, Airport & Gulburg=11(each), Luckshami=10, Shahdara, Misri Shah & Qurtba chock=07(each), Gulshan e Ravi=06, Mughal Pura=03, Taj Pura & Upper Mall=Trace(each)], Sheikhpura=11, Sharqpur=10, Narowal=08, Sahiwal=06, Faisalabad=Trace.  |
| <b>Sutlej:</b> | Chunian=01 & Bahawalnagar= Trace.  |
| <b>Others:</b> | Nil.   |


  
( Muhammad Aleem ul Hgssan )  
Director  
for Chief Meteorologist  
FFD Lahore



Total Rainfall (mm) last 24 hours on Thursday 17-07-2025 at 0800 PST	
Stations	Rainfall(mm)
<b>PUNJAB</b>	
Islamabad	(Airport 193, Bokra 158, Golra 136, Zeropoint 122, Saidpur 112)
Rawalpindi	Katcheri 179, Pirwidahi 152, Gawalmandi 150, New Kattarian 145, Shamsabad 135)
Mandi Bahauddin	167
Chakwal	142
Jhelum	81
Mangla	63
Okara	46
Hafizabad	44
Murree	41
Attock	21
Sialkot	(City 21 & Airport Trace)
Sheikhupura	11
Lahore	(Airport 11, City 10)
Narowal	08
Kasur & Joharabad	07
Sahiwal	06
Gujranwala	05
Gujrat	04
Sargodha City	01
Faisalabad, Bahawalnagar	Trace
<b>KASHMIR</b>	
Kotli	57
Rawalakot	48
Bandi Abbaspur	36
Muzaffarabad	(Airport 29 & City 26)
Chattar Kalas	24
Garhi Dopatta, Dhulli	20
<b>KHYBER PAKHTUNKHWA</b>	
Kakul	36
Pattan	26
Balakot	24
Cherat	15
Malam Jabba	08

Total Rainfall (mm) last 24 hours on Thursday 17-07-2025 at 0800 PST				
Stations		Rainfall(mm)		
Kalam		06		
Saidu Sharif		04		
Takht Bai		01		
Peshawar Airport		Trace		
GILGIT BALTISTAN				
Gilgit		07		
Chilas, Skardu, Gupis, Hunza		04		
Bagrote		02		
Maximum Wind Reported				
Stations	Wind(KT)	Wind(km/h)	Direction	Time PST
Lahore Airport	20	37	SE	0835
Maximum Water Level at Nullah Lai (Last 24 Hours)				
Station	Level (Feet)	Time (PST)	Flood Situation	
Kattarian	16	0830	Alert	
Gawalmandi	15.5	0800	Alert	



<div>  <h1>FFD Discharge Report</h1> <p>Recorded at: 17-Jul-2025 12:00 PST</p> </div>					
River	Site	Inflow		Outflow	
Indus	Tarbela	260,000	↗	276,500	LOW
	Kalabagh	219,586	↗	211,748	NORMAL
	Chashma	258,600	↗	235,687	NORMAL
	Taunsa	210,670	→	201,670	NORMAL
	Guddu	392,084	→	353,042	MEDIUM
	Sukkur	310,360	→	256,830	LOW
	Kotri	109,042	→	67,727	NORMAL
Kabul	Nowshera	36,400	↗	36,400	NORMAL
Jhelum	Mangla	38,000	↘	8,000	NORMAL
	Rasul	136,079	↗	127,162	MEDIUM
	Marala	72,568	↘	47,218	NORMAL
Chenab	Khanki	51,619	↗	46,269	NORMAL
	Q.Abad	43,929	↗	26,421	NORMAL
	Trimmu	27,036	↘	14,136	NORMAL
	Panjnad	35,701	→	23,371	NORMAL
	Jassar	1,100	↘	1,100	NORMAL
Ravi	Shahdara	12,063	→	12,063	NORMAL
	Balloki	52,050	↗	36,050	NORMAL
	Sidhnai	31,595	→	22,295	NORMAL
	GS Wala	1,803	↘	1,803	NORMAL
Sutlej	Sulemanki	21,463	→	19,155	NORMAL
	Islam	16,381	↗	15,301	NORMAL

DAM	Current Level (ft)		Max Level	Dead Level
Tarbela Dam	1529.87	(-0.13)	1550	1402
Mangla Dam	1186.95	(+0.25)	1242	1050

Generated By DFO @ Flood Forecasting Division, Lahore. +92-42-99200139

By Fax

Government of Pakistan  
Ministry of Water Resources  
Office of Pakistan Commissioner for Indus Waters  
3<sup>rd</sup> floor EOBI House Sector G-10/4, Mauve Area, Islamabad

\*\*\*\*\*

**FLOOD SEASON 2025**  
**WEEKLY FLOOD/BASE FLOW DATA**  
**DATA AT (0600 HRS IST) REGARDING EASTERN RIVERS OBTAINED FROM INTERNET**

Name of Dam	Full Reservoir Level (feet)	Live Storage Capacity at FRL (MAF)	Current Live Storage (MAF)	Current Reservoir Level (Feet)	Storage (%) Current year	Storage (%) last year
i. Bhakra Dam on River Sutlej	1680	5.050	<u>1.698</u> 10.07.2025	<u>1590.46</u> 10.07.2025	33.62	36.31
ii. Pong Dam on River Beas	1390	4.991	<u>1.548</u> 10.07.2025	<u>1325.49</u> 10.07.2025	31.02	23.92
iii. Thein Dam on River Ravi	1732	1.900	<u>0.702</u> 10.07.2025	<u>1658.02</u> 10.07.2025	36.95	30.67

The data is being shared for flows information,  
Dated: 11<sup>th</sup> July 2025



(SHAHIDA GUL)

Deputy Commissioner for Indus Waters  
Tele: 051-9108920

Data source: [www.cwc.gov.in](http://www.cwc.gov.in)

Copy forwarded by Fax to:

1. Secretary, Ministry of Water Resources, Islamabad.
2. Chief Secretary, Gilgit Baltistan, Gilgit.
3. Chief Secretary, Government of Azad Jammu and Kashmir, Muzaffarabad.
4. Chief Secretary, Government of Punjab, Lahore.
5. Chief Secretary, Government of Sindh, Karachi.
6. Chief Secretary, Government of Khyber Pakhtunkhwa, Peshawar.
7. Chief Secretary, Government of Balochistan, Quetta.
8. Secretary, Irrigation Department, Punjab, Lahore.
9. Secretary, Irrigation Department, Sindh, Karachi.
10. Secretary, Irrigation Department, Khyber Pakhtunkhwa, Peshawar.
11. Secretary, Irrigation Department, Balochistan, Quetta.
12. Director General (Water), Ministry of Water Resources, Islamabad.
13. Chairman, National Disaster Management Authority (NDMA), Islamabad.
14. CEA/CFEC, Islamabad.
15. Chairman, Indus River System Authority (IRSA), Islamabad.
16. M.O. Directorate, G.H.Q, Rawalpindi.
17. D.G. (Engr's), G.H.Q, Rawalpindi.
18. Engineers, 4-Corps, Lahore
19. Engineers, 30-Corps, Gujranwala.
20. Relief Commissioner/Senior Member, Board of Revenue, Punjab, Lahore.
21. D.G. (PDMA) Punjab, 40/A- Lawrence Road, Lahore.
22. Chief Engineer (H&WM), Wapda House, Lahore.
23. XEN Irrigation, Marala Headwork.
24. XEN Irrigation, Kasur.
25. Director, Indus Water Treaty and Regulation Irrigation Department, Government of the Punjab, Lahore.
26. Chief Meteorologist, F.F.D. 46-Jail Road, Lahore.
27. Office Incharge, F.W.C. 46-Jail Road, Lahore.