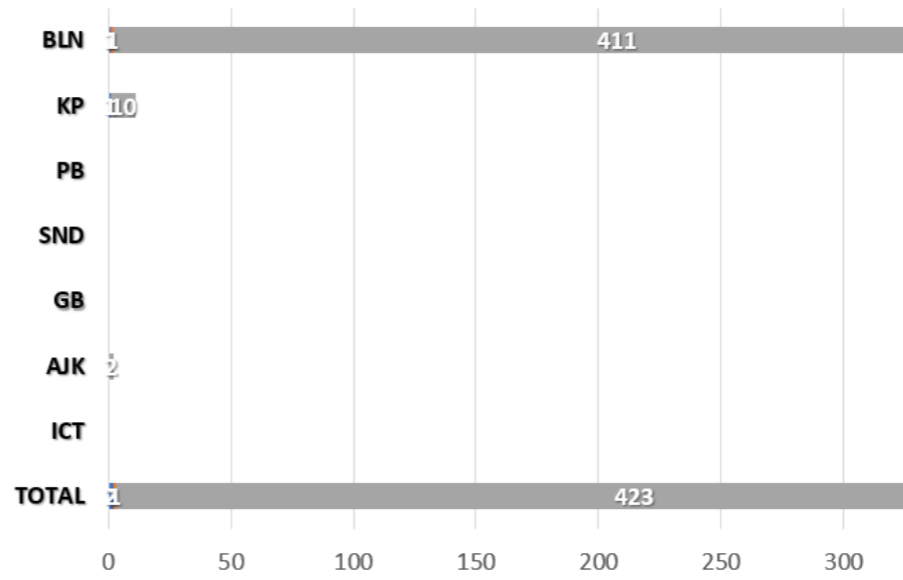


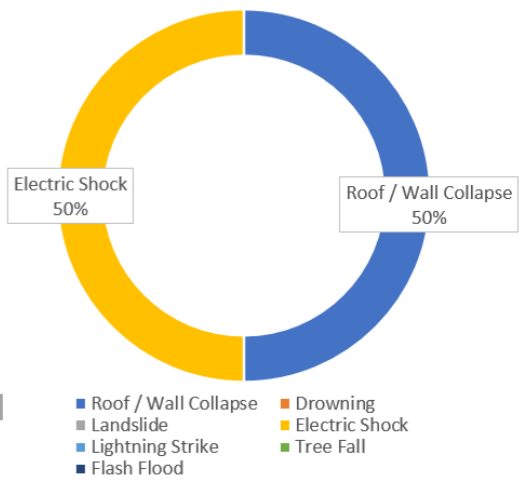
TOP RAINFALL RECORDED LAST 24 HOURS (MM)

- **Balochistan.** Nil
- **Khyber Pakhtunkhwa.** Tirah 3, Khar Bajaur 1.
- **Punjab.** Dera Ghazi Khan 8, Attock - Trace.
- **Sindh.** Nil
- **Gilgit-Baltistan.** Skardu - Trace.
- **AJK.** Bandi Abbaspur 1, Dhulli 1.
- **ICT.** Nil

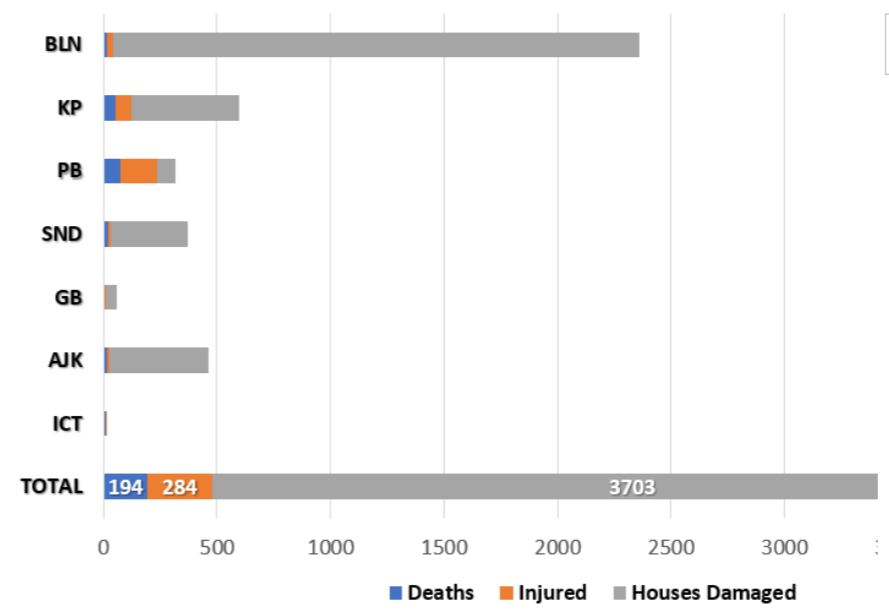
Losses & Damages – Last 24 Hours



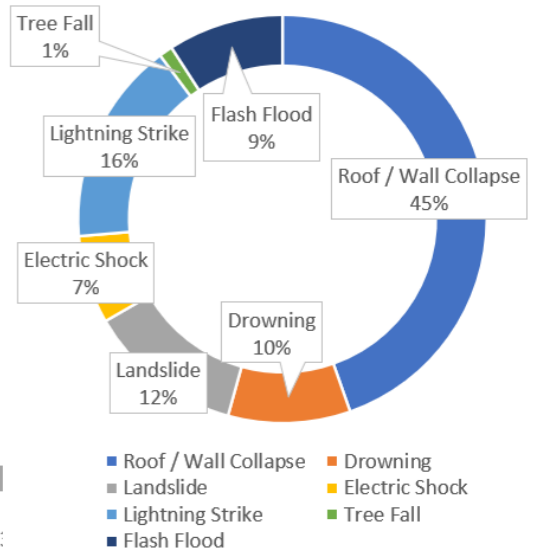
Last 24 Hours Deaths Categorization



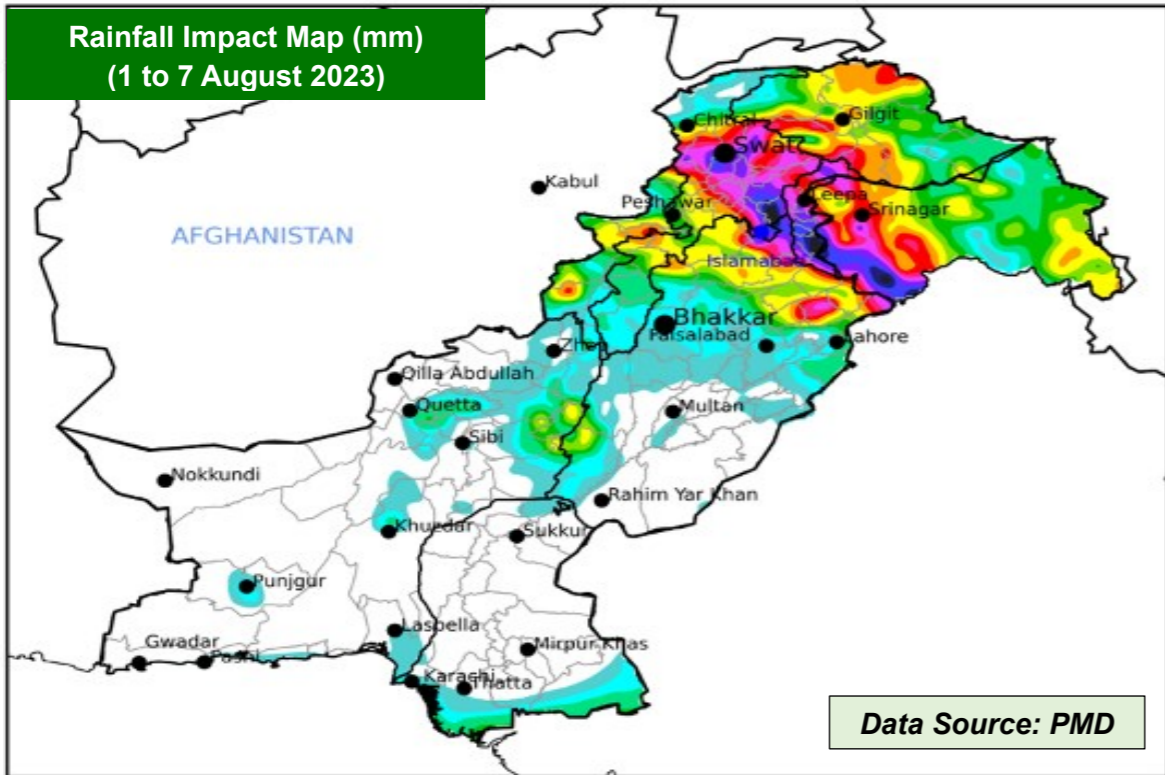
Cumulative Losses & Damages (25 June to Date)



Cumulative Deaths Categorization



Note: Losses / Damages figures are provided by PDMAs/ GBDMA/ SDMA/ Govt Depts and are preliminary.



FFD Discharge Report

Recorded at: 04-Aug-2023 18:00 PST

River	Site	Inflow	Outflow	Status
Indus	Tarbela	225,000	157,200	NORMAL
	Kalabagh	225,165	217,165	NORMAL
	Chashma	221,777	216,577	NORMAL
	Taunsa	181,014	167,014	NORMAL
	Guddu	337,101	307,631	LOW
	Sukkur	406,060	358,410	MEDIUM
Kabul	Kotri	224,182	184,837	NORMAL
	Nowshera	47,500	47,500	NORMAL
Jhelum	Mangla	56,000	10,000	NORMAL
	Rasul	8,441	5,341	NORMAL
Chenab	Marala	76,906	48,983	NORMAL
	Khanki	69,836	62,144	NORMAL
	Q,Abad	61,264	51,264	NORMAL
	Trimmu	61,081	55,531	NORMAL
	Panjnad	148,604	134,504	NORMAL
Ravi	Jassar	21,600	21,600	NORMAL
	Shahdara	28,666	28,666	NORMAL
	Balloki	42,625	23,875	NORMAL
	Sidhnai	43,302	27,202	NORMAL
Sutlej	GS Wala	57,380	57,380	NORMAL
	Sulemanki	76,142	65,836	LOW
	Islam	66,643	65,743	LOW

RESERVOIR LEVELS (0600 hrs)

Details	Tarbela	Mangla	
MCL (Feet)	1,550.0	1,242.0	
Dead Level (Feet)	1,402.0	1,050.0	
Water Level (Feet)	1542.29	1232.90	
Change Last 24hrs	+1.0	+1.0	
Live Storage (MAF)	Max	5.809	7.356
	Present	5.366	6.642
Change Last 24hrs	+0.058	+0.077	
% Dam Filled	92.37	90.29	
Change Last 24hrs	+1.0	+1.04	

FORECASTED IMPACT NEXT 24 HOURS

- **Medium Level Flooding** to continue in River Indus at Sukkur.
- **Rain-Wind-Thundershowers with isolated heavy falls** are expected in:
 - Khyber Pakhtunkhwa (Galliyat, Chitral, Dir, Swat, Shangla, Buner, Mansehra, Kohistan, Abbottabad, Haripur, Peshawar, Mardan, Swabi, Nowshera, Kurram, Lakki Marwat, Kohat, Dera Ismail Khan, Bannu, Karak and Waziristan)
 - Punjab (Murree, Rawalpindi, Attock, Chakwal, Jhelum, Mandi Bahauddin, Hafizabad, Gujranwala, Gujrat, Sialkot, Narowal, Lahore, Sheikhupura, Kasur, Mianwali, Sargodha, Khushab, Faisalabad, Toba Tek Singh, Jhang and Bhakkar)
 - Gilgit Baltistan (Diamer, Astore, Ghizer, Skardu, Hunza, Gilgit, Ghanche and Shigar)
 - State of AJ&K (Neelum, Muzaffarabad, Poonch, Hattian, Bagh, Haveli, Sudhnoti, Kotli, Bhimber and Mirpur)
 - Islamabad Capital Territory
- **Increased flows** in local nullahs / streams of KP (Chitral, Dir, Swat, Kohistan, Shangla, Buner, Mansehra, Abbottabad), Punjab (Rawalpindi), GB, AJ&K and ICT.
- **Urban flooding** in vulnerable areas of Punjab (Islamabad, Gujranwala, Lahore, Faisalabad), Khyber Pakhtunkhwa (Peshawar) and ICT.
- **Flash flooding and landsliding** in hilly / mountainous regions of KP, Punjab, GB, AJ&K (as indicated above).
- Flows in rivers and streams of Gilgit Baltistan likely to increase and high probability / risk of **GLOF incident** in vulnerable mountain valleys.

GUIDANCE ISSUED

- City / District Administrations are to **ensure contingency traffic plans** for areas vulnerable to flooding in urban centres, (as indicated above) catering for **prompt de-watering operations in flooded areas**.
- PDMA's to undertake **regular public awareness on all media channels / social media** to maximise general public's **knowledge on risks associated with monsoon season**; heavy rains, urban flooding, flash flooding, landslides, etc.
- PDMA's to ensure **early warning & prompt response** in vulnerable areas in light of wind-thundershowers and possibility of **heavy falls** (in areas indicated above), **increased river flood flows** and **flash flooding**.
- PDMA Balochistan & Punjab to ensure **early warning, prompt evacuation and response** in vulnerable low-lying areas adjacent to nullahs / hill torrents (in areas indicated above).
- PDMA Sindh to ensure all necessary measures undertaken in light of **Medium Flood Level** at Sukkur.
- GBDMA to ensure all necessary measures are undertaken to mitigate / prepare against GLOF incidents.
- NHA / FWO / Local C&W Depts to **ensure pre-placement of machinery** and **timely restoration of damaged road linkages**.
- Rescue Services, Armed Forces and leading NGOs / CSOs to **ensure availability of personnel / equipment** in the indicated areas & **be on stand-by for rapid response**.