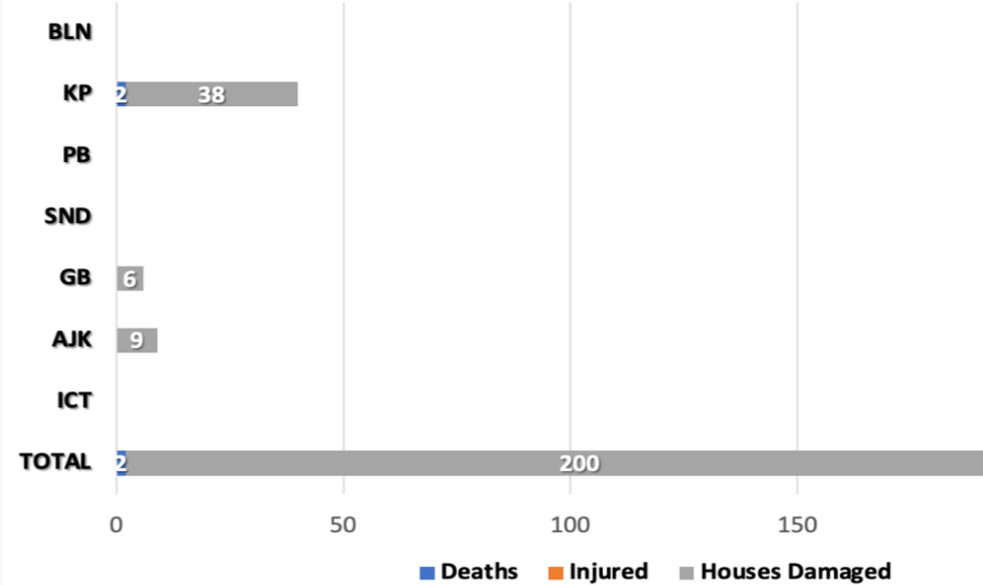
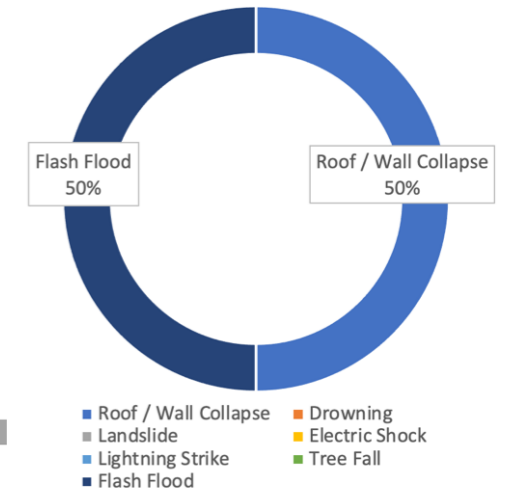


Losses & Damages – Last 24 Hours



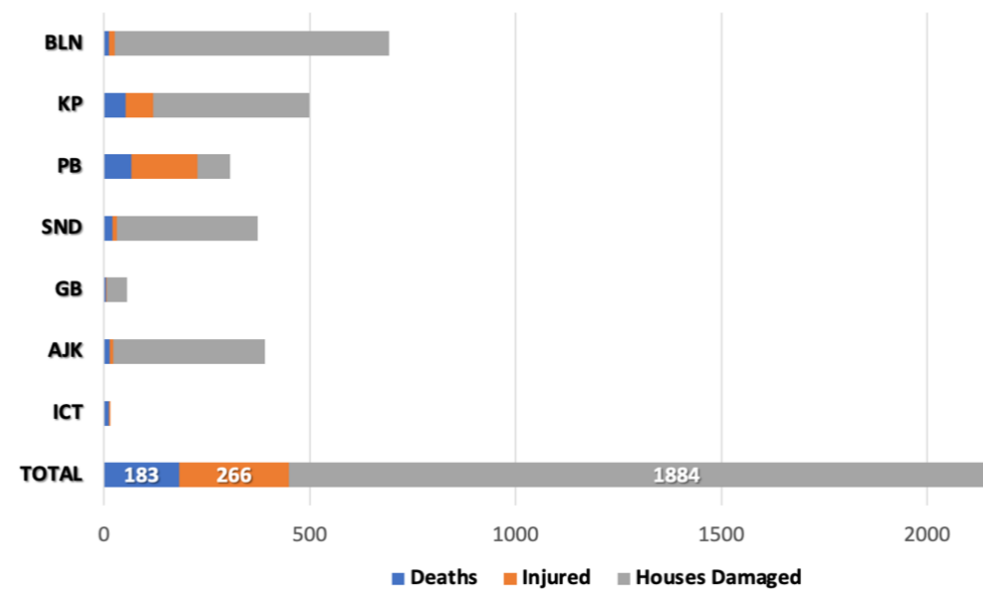
Last 24 Hours Deaths Categorization



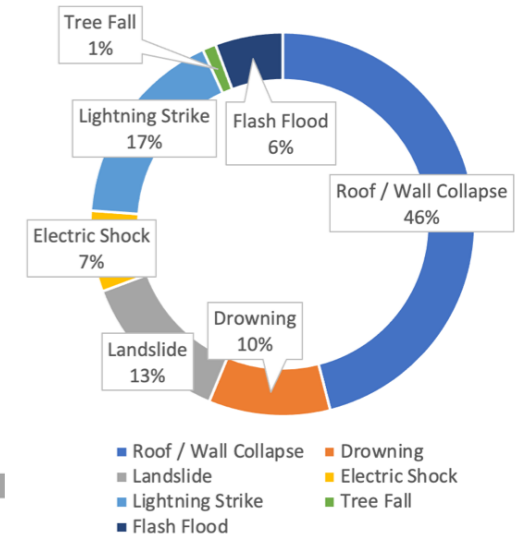
TOP RAINFALL RECORDED LAST 24 HOURS (MM)

- **Balochistan.** Loralai 7, Barkhan 2, Pasni 1.
- **KP.** Cherat 21, Kakul 17, Malam Jabba 10, Dir 5, Pasht Bajaur 5, Bacha Khan 4, Tirah 4, Kalam 3, Peshawar 2, Buner 1.
- **Punjab.** Joharabad 50, Rawalpindi 20, Murree 9, Attock 8, Mangla 6, Jhelum 2, DG Khan 2.
- **Sindh.** Dadu 15, Rohri 3.
- **GB.** Skardu - trace.
- **AJK.** Barnala 14, Kotli 6, Garhi Dupatta 3, Rawalakot 1, Bandi Abbaspur 1, Dhulli 1.
- **ICT.** Airport 9, Saidpur 1.

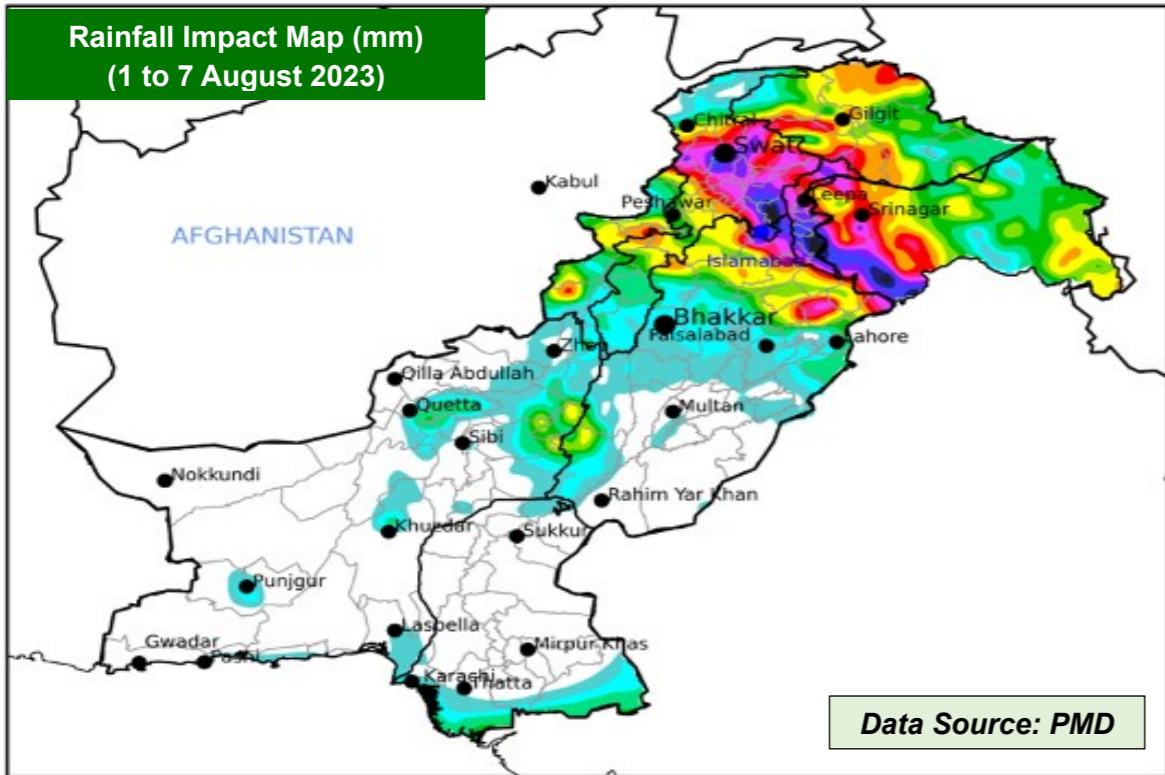
Cumulative Losses & Damages (25 June to Date)



Cumulative Deaths Categorization



Note: Losses / Damages figures are provided by PDMAs/ GBDMA/ SDMA/ Govt Depts and are preliminary.



FORECASTED IMPACT NEXT 24 HOURS

- **Medium Level Flooding** likely to continue in River Indus at Guddu and Sukkur.
- **Rain-Wind-Thundershowers with isolated heavy falls** are expected in:
 - Khyber Pakhtunkhwa (Galliyat, Chitral, Dir, Swat, Shangla, Buner, Mansehra, Kohistan, Abbottabad, Haripur, Peshawar, Mardan, Swabi, Nowshera, Kurram, Lakki Marwat, Kohat, Dera Ismail Khan, Bannu, Karak and Waziristan)
 - Punjab (Murree, Rawalpindi, Attock, Chakwal, Jhelum, Mandi Bahauddin, Hafizabad, Gujranwala, Gujrat, Sialkot, Narowal, Lahore, Sheikhupura, Kasur, Mianwali, Sargodha, Khushab, Faisalabad, Toba Tek Singh, Jhang and Bhakkar)
 - Gilgit Baltistan (Diamer, Astore, Ghizer, Skardu, Hunza, Gilgit, Ghanche and Shigar)
 - State of AJ&K (Neelum, Muzaffarabad, Poonch, Hattian, Bagh, Haveli, Sudhnoti, Kotli, Bhimber and Mirpur)
 - Islamabad Capital Territory
- **Increased water flow** in local nullahs / streams of KP (Chitral, Dir, Swat, Kohistan, Shangla, Buner, Mansehra, Abbottabad), Punjab (Rawalpindi), GB, AJ&K and ICT.
- **Urban flooding** in vulnerable areas of Punjab (Islamabad, Gujranwala, Lahore, Faisalabad), Khyber Pakhtunkhwa (Peshawar) and ICT.
- **Flash flooding and landsliding** in hilly / mountainous regions of KP, Punjab, GB, AJ&K (as indicated above).
- Flows in rivers and streams of Gilgit Baltistan likely to increase and high probability / risk of **GLOF incident** in vulnerable mountain valleys.

FFD Discharge Report				
Recorded at: 01-Aug-2023 18:00 PST				
River	Site	Inflow	Outflow	
Indus	Tarbela	205,000	146,500	NORMAL
	Kalabagh	204,877	196,877	NORMAL
	Chashma	208,228	202,632	NORMAL
	Taunsa	350,123	345,123	LOW
	Guddu	458,141	428,595	MEDIUM
	Sukkur	444,048	403,498	MEDIUM
Kabul	Kotri	190,541	152,756	NORMAL
	Nowshera	45,600	45,600	NORMAL
Jhelum	Mangla	54,000	10,000	NORMAL
	Rasul	2,900	0	NORMAL
Chenab	Marala	78,914	54,336	NORMAL
	Khanki	65,950	58,728	NORMAL
	Q.Abad	58,398	48,398	NORMAL
	Trimmu	101,050	95,550	NORMAL
Ravi	Panjnad	120,068	107,518	NORMAL
	Jassar	25,560	25,560	NORMAL
	Shahdara	26,059	26,059	NORMAL
	Balloki	54,660	32,460	NORMAL
	Sidhnai	54,105	40,805	LOW
Sutlej	GS Wala	58,360	58,360	NORMAL
	Sulemanki	71,499	63,090	LOW
	Islam	58,511	57,911	LOW

RESERVOIR LEVELS (0600 hrs)		
Details	Tarbela	Mangla
MCL (Feet)	1,550.0	1,242.0
Dead Level (Feet)	1,402.0	1,050.0
Water Level (Feet)	1538.21	1229.35
Change Last 24hrs	+2.06	+1.15
Live Storage (MAF)	Max	5.809
	Present	5.112
Change Last 24hrs	+0.09	+0.085
% Dam Filled	88	86.59
Change Last 24hrs	+1.55	+1.15

GUIDANCE ISSUED

- City / District Administrations are to **ensure contingency traffic plans** for areas vulnerable to flooding in urban centres, (as indicated above) catering for **prompt de-watering operations in flooded areas**.
- PDMA to undertake **regular public awareness on all media channels / social media** to maximise general public's **knowledge on risks associated with monsoon season**; heavy rains, urban flooding, flash flooding, landslides, etc.
- PDMA to ensure **early warning & prompt response** in vulnerable areas in light of wind-thundershowers and possibility of **heavy falls** (in areas indicated above), **increased river flood flows and flash flooding**.
- PDMA Balochistan & Punjab to ensure **early warning, prompt evacuation and response** in vulnerable low-lying areas adjacent to nullahs / hill torrents (in areas indicated above).
- PDMA Sindh to ensure **all necessary measures** undertaken in light of **High Flood Levels** at Guddu & Sukkur.
- GBDMA to ensure **all necessary measures** are undertaken to mitigate / prepare against **GLOF incidents**.
- NHA / FWO / Local C&W Depts to **ensure pre-placement of machinery** and **timely restoration of damaged road linkages**.
- **Rescue Services, Armed Forces** and leading **NGOs / CSOs** to **ensure availability of personnel / equipment** in the indicated areas & **be on stand-by for rapid response**.