



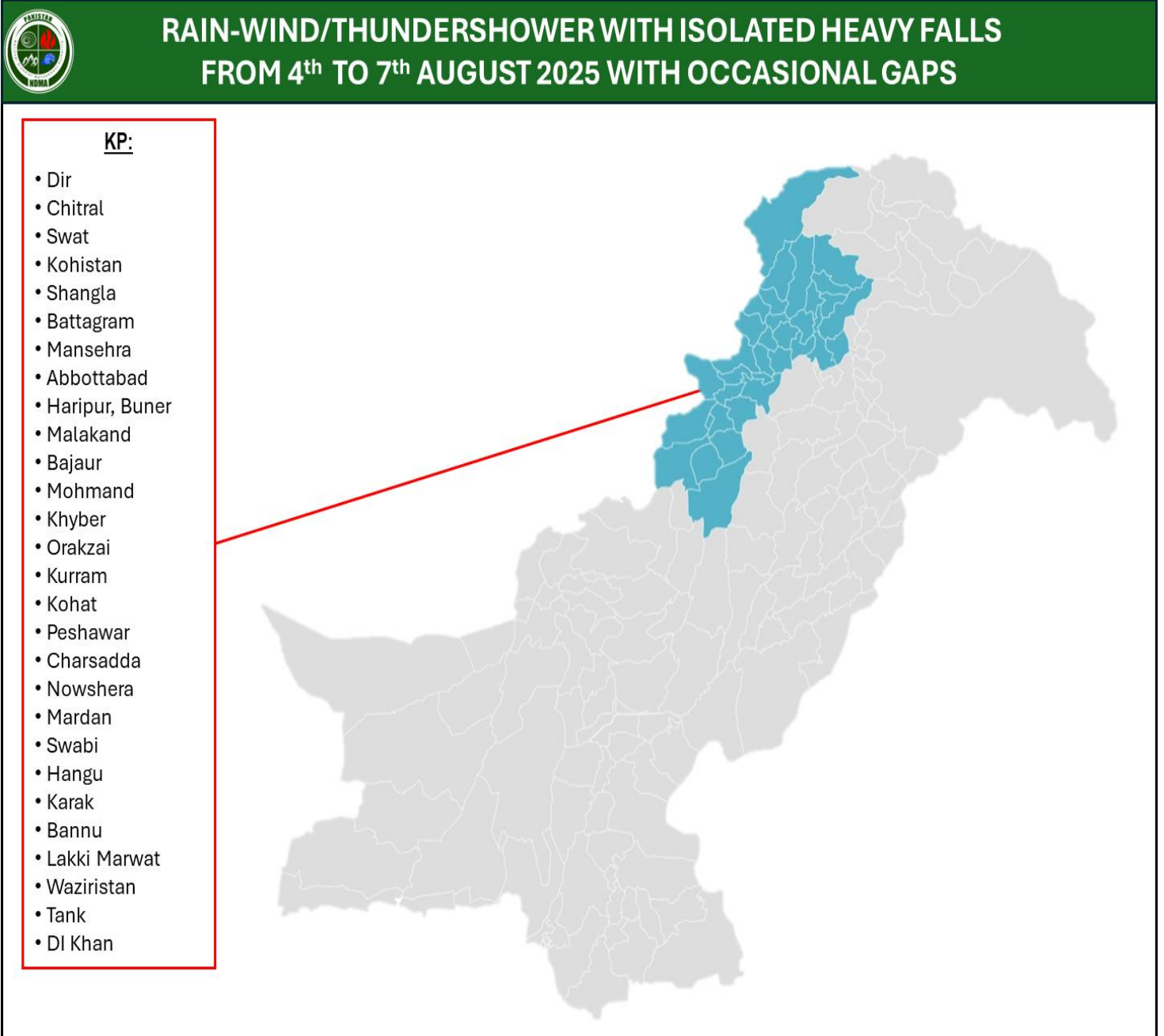
F.2(E)/2025-NDMA (MW/ Weather Advisory)
Government of Pakistan Prime
Minister's Office
National Disaster Management Authority (HQ)
 Main Murree Road Near ITP Office, Islamabad



Dated: **2 August 2025**

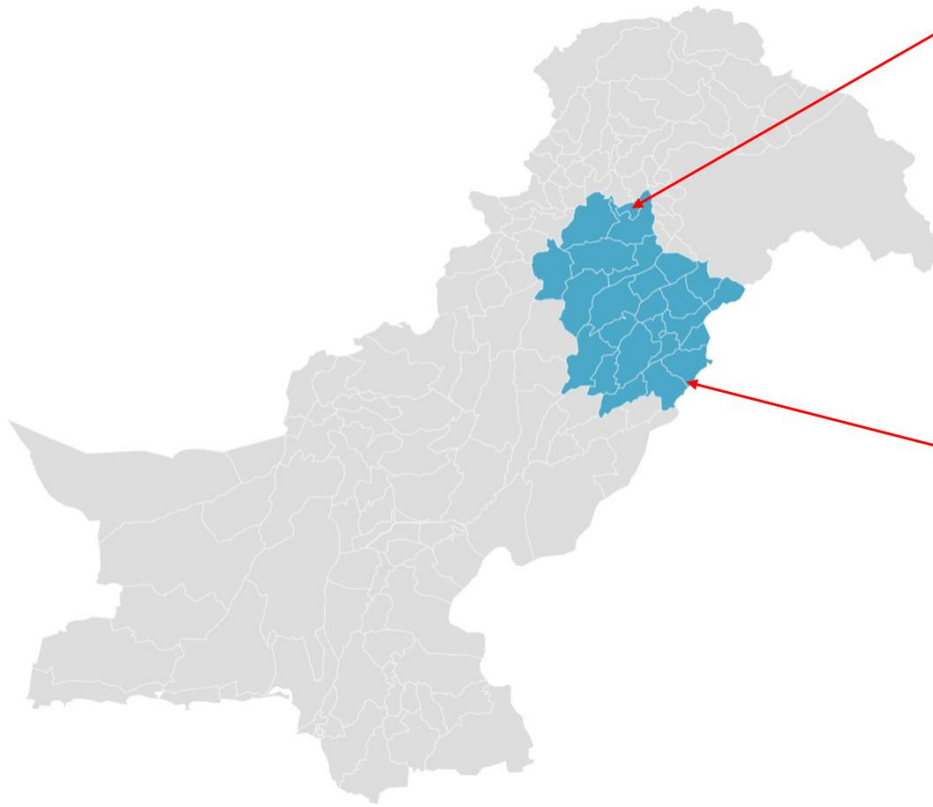
Subject: **MORE RAINS WITH WIND-THUNDERSHOWER PREDICTED IN UPCOMING WEEK**

Weak monsoon currents are continuously penetrating in **Upper / Central parts** of the country and is likely to intensify from **4th August 2025**. **A Westerly wave** is likely to strengthen on **5th August 2025**. Under the influence of these meteorological conditions following are the likely impact areas: -





RAIN-WIND/THUNDERSHOWER WITH SCATTERED HEAVY FALLS FROM 4th TO 7th AUGUST 2025 WITH OCCASIONAL GAPS



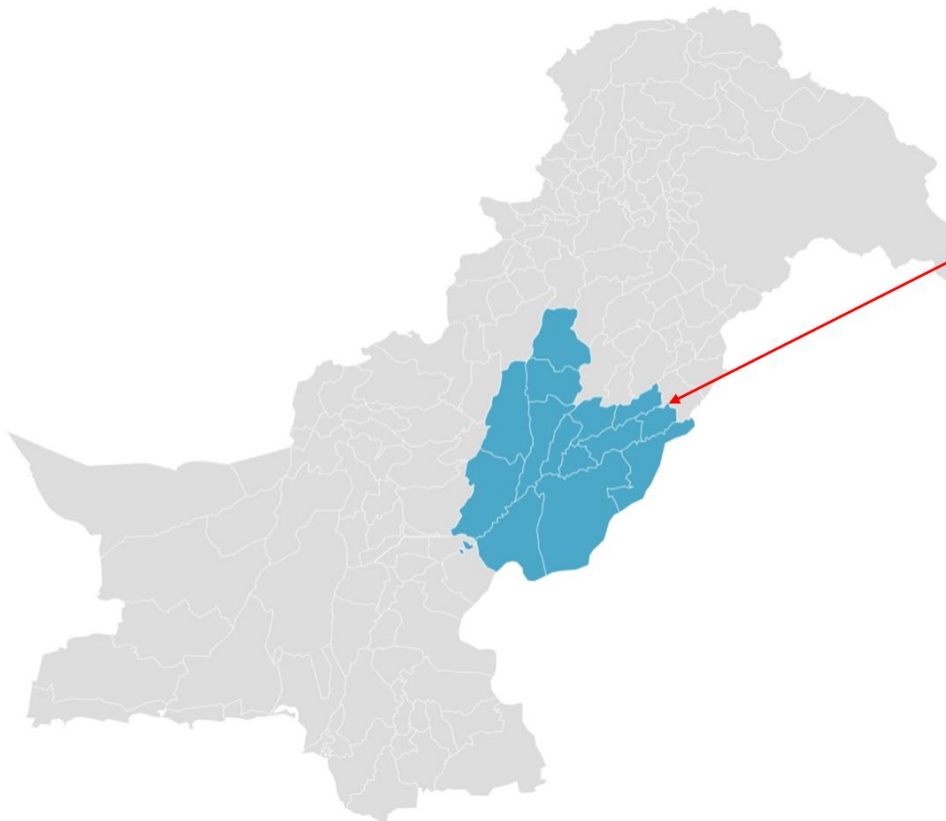
ICT

Punjab

- Rawalpindi
- Murree
- Galliyat
- Attock
- Chakwal
- Jhelum
- MB Din
- Gujrat
- Gujranwala
- Hafizabad
- Wazirabad
- Lahore
- Sheikhupura
- Sialkot
- Narowal
- Sahiwal
- Jhang
- TT Singh
- Khushab
- Sargodha
- Mianwali
- Nankana Sahib
- Chiniot
- Faisalabad
- Kasur
- Okara



RAIN-WIND/THUNDERSHOWER IS ALSO LIKELY TO CONTINUE ON 6th AUGUST 2025 WITH OCCASIONAL GAPS



Punjab

- D.G. Khan
- Bhakkar
- Layyah
- Multan
- Bahawalpur
- Bahawalnagar
- Khanewal
- Pakpattan
- Vehari
- Lodhran
- Muzaffargarh
- Rajanpur
- Rahimyar Khan
- Kot Addu



RAIN-WIND/THUNDERSHOWER WITH ISOLATED HEAVY FALLS FROM 4th TO 7th AUGUST 2025 WITH OCCASIONAL GAPS

GB:

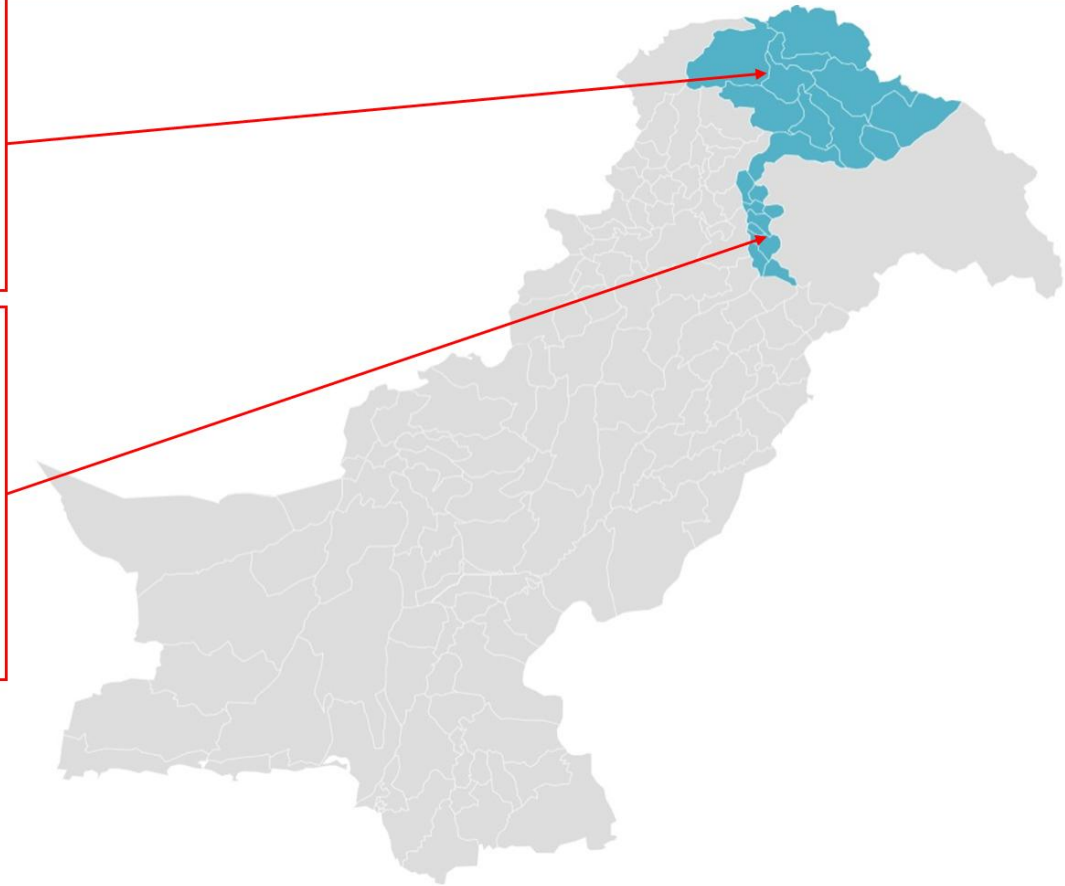
5 to 7 Aug 2025

- Diamir
- Astore
- Ghizer
- Skardu
- Hunza
- Gilgit
- Ghanche
- Shigar

AJ&K:

4 to 7 Aug 2025

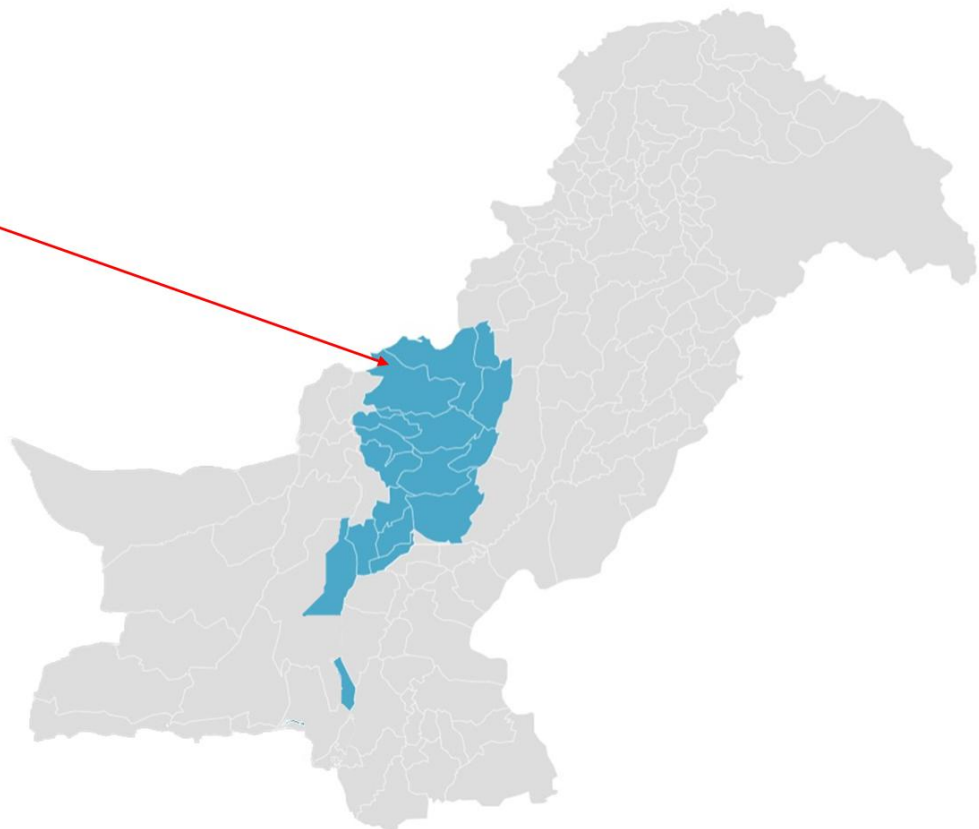
- Neelum valley
- Muzaffarabad
- Rawalakot
- Poonch
- Hattian
- Bagh
- Haveli
- Sudhanoti
- Kotli
- Bhimber
- Mirpur



RAIN-WIND / THUNDERSHOWER (WITH ISOLATED HEAVY FALL) IS EXPECTED IN NORTHEASTERN/SOUTHERN PARTS ON 6th AUGUST 2025

Balochistan

- Barkhan
- Musakhel
- Loralai
- Zhob
- Sibbi
- Harnai
- Dera Bugti
- Kohlu
- Khuzdar
- Quetta
- Killa
- Saifullah
- Sherani



2. Weather conditions in Sindh is expected to remain mainly hot and humid in most parts of the province. However, cloudy weather with light rain/drizzle is expected in coastal areas during the period.

3. Under the influence of this weather system, following are likely impacts: -

a. **Punjab, Sindh and Islamabad Capital Territory**

- (1) **Heavy to very heavy rains** may generate **flash floods** in local nullahs/streams of **Murree, Galiyat, Islamabad/Rawalpindi**, Hill torrents of **D.G Khan, Northeast Punjab**.
- (2) **Rains** may trigger **Landslides / Rockfall** in **Murree** and **hilly areas**.
- (3) **Heavy Downpour** may cause **urban flood** in low lying areas of **Islamabad / Rawalpindi, Gujranwala, Lahore, Sialkot, Sargodha** and Faisalabad.
- (4) **Isolated hailstorm** may cause damage to cause injuries and damage to **infrastructures, orchards, farms** and **vehicles** etc.
- (5) **Windstorms** may **damage crops, loose structures**, etc.
- (6) **Thunderstorms** to increase risk of **lightning strikes**.
- (7) **Electricity / other utility services** may **get disrupted**.
- (8) **General public** is **advised** to be aware of **loose structures** like **billboards, electrical poles, solar panels, hoardings**, etc.
- (9) **Farmers** are **advised** to manage their activities keeping in view the **weather forecast** and **hailstorm**.
- (10) **Avoid outdoor** exposure in **rains** and **windy weather**.

b. **KP, Balochistan, GB and State of AJ&K**

- (1) **Heavy to very heavy** rains may generate **flash floods** in local nullahs / streams of **Galiyat, Mansehra, Kohistan, Abbottabad, Buner, Chitral, Dir, Swat, Shangla, Nowshera, Swabi, Hill torrents** in **Balochistan**.
- (2) **Heavy Downpour** may cause **urban flooding** in **low lying** areas.
- (3) **Heavy rains** may trigger **Landslides / Rockfall** in hilly areas.
- (4) **Electricity / other utility services** may **get disrupted**.
- (5) **Isolated hailstorm** may cause damage to cause injuries and damage to **infrastructures, orchards, farms** and **vehicles** etc.
- (6) **Windstorms** may damage crops, **loose structures**, etc.
- (7) **Thunderstorms** to increase risk of **lightning strikes**.
- (8) **General public** is advised to be aware of loose structures like **billboards, electrical poles, solar panels**, hoardings, etc.
- (9) **Tourists** are advised to **remain cautious** during the spell and **check weather** updates before **traveling**.

- (10) **Rainfall** may cause **flash flooding** in local nullahs.
- (11) **Landslides** / **mudslides** may lead to potential **road blockages**.
- (12) **Windstorms** may damage crops, **loose structures**, etc.
- (13) **Thunderstorms** to increase risk of **lightning strikes**.
- (14) **Electricity** / other **utility services** may **get disrupted**.
- (15) **General public** is advised to be aware of loose structures like **billboards**, **electrical poles**, **solar panels**, hoardings, etc.
- (16) **Farmers** are **advised** to manage their activities keeping in view the **weather forecast** and **hailstorm**.
- (17) **Avoid outdoor** exposure in **rains** and **windy weather**.
- (18) **Tourists** and **travelers visiting mountainous** areas are advised to remain **cautious of flash floods, avalanche glaciers, landslides, rock fall / tree fall, derbies / mud flow** during the **period**.

4. In this regard, all concerned Federal Ministries / Departments, respective Provincial Governments, their line departments including PDMA / GBDMA / SDMA/ ICT Administration, DDMA/ local administrations, municipal authorities of major metropolises are advised to **ensure following along with any other measures deemed necessary**:-

a. **Aspects for Mass Awareness / Enforcement**

- (1) During **hailstorm**, follow these safety tips to protect yourself:-
 - (a) **Seek Shelter Immediately**: Move indoors or take cover in a sturdy building or vehicle.
 - (b) **Stay Away from Windows**: Hail can shatter glass - stay in a windowless room if possible.
 - (c) **Protect Your Head**: If caught outside, use anything available (bag, jacket, helmet) to cover your head and neck.
 - (d) **Pull Over Safely (if driving)**: Stop the vehicle under a bridge, roofed area, or off the road. Stay inside with seatbelt fastened.
 - (e) **Do Not Drive in Heavy Hail**: Visibility drops drastically and roads become slippery.
 - (f) **Listen to Weather Updates**: Use radio, mobile alerts, or apps to monitor the situation.
 - (g) **Cover Vehicles and Equipment**: If time allows, protect vehicles, livestock, and outdoor equipment with tarps or blankets.
 - (h) **Wait for the All-Clear**: Stay sheltered until authorities confirm it's safe to move.
- (2) During **thunder-storm** and **lightning strike**, follow these safety tips to protect yourself:-

- (a) **Do Not Seek Shelter Under Trees or Poles**: These attract lightning and don't protect well from hail.
 - (b) **Avoid Open Fields and Hilltops**: These are more exposed to hail and lightning.
 - (c) **Do Not Use Electrical Appliances**: Avoid wired devices, plumbing, and electronics during accompanying thunderstorms.
 - (d) **Move Away from Drainage Canals and Pondages**: Avoid standing nearby drainage canals and pondages as it attracts lightning.
 - (e) **Seek Shelter Immediately**: Move indoors or take cover in a sturdy building or **seek shelter** in a **dry place**.
- (3) **Travelers / tourists** are advised to: -
- (a) Plan travels to picnic and tourist spots **considering weather** and traffic **conditions**.
 - (b) Properly dispose off garbage at **designated areas** to prevent **clogging** of **drainage systems**.
 - (c) **Avoid overcrowding picnic** and **tourist spots** and ensure personal safety.
 - (d) Keep children away from **nullahs / pot holes / drainage lines** to avoid accidents.
 - (e) Keep adequate **supply** of **clean drinking water** and **food item**.
 - (f) Wear **weather appropriate clothing**.
 - (g) Keep maintain at least **20 feet distance** from **River** and **Nullahs**.
 - (h) Choose **hotels** or **guest houses** located on **higher ground** and **away** from **rivers, lakes, or nullahs** in **monsoon / flooding** season.
 - (i) Ask **hotel staff** about **emergency exits**, **local hazards**, and **evacuation procedures** in **case of flooding**.
 - (j) **Avoid swimming** in the rivers / nullah and any water body during flooding season.
 - (k) **Avoid walking** or **driving through** flooded areas just **6 inches** of **moving water can knock you off your feet**.
 - (l) **Avoid trekking, hiking**, or **camping** during **heavy rains risk** of **landslides, slippery trails**, and **flash floods** increases.
 - (m) **Avoid self-driving** in unfamiliar or **hilly areas during rains** opt for **local drivers** who know the terrain.
 - (n) **Do not attempt** to cross **bridges** or **roads submerged** in water they may be **damaged** or **unstable**.

(o) **Cooperate with locals** and **district authorities**, **rescue agencies** during emergencies or **weather** disruptions.

- (4) Do not risk cross any **drain** or **road overtopping** with **water flow**. Wait for flows to normalize and priorities / ensure safety.
- (5) Do not risk **enter** a **ponded under-construction road**.
- (6) Do not take / allow children **close** to **ponds** / **stagnant** water, water **drainage lines** or any place where **pot holes** are **present**.
- (7) Sensitize all concerned on risks posed by **venturing into water channels** and **crossing nullahs** during flash floods.
- (8) Do not handle / repair any **electrical equipment**, especially with **exposed lines** to preclude risk of electrocution **during rainfall** / **thunderstorms** and water pondage.
- (9) Avoid staying in weak structures. In case of intense rain, seek shelter in safe places such as schools, government buildings, or any concrete buildings.

b. **DDMAs / Local Administrations / DM Responders**

- (1) Activation and deputation of duty staff for **round-the-clock monitoring** through Emergency Operation Centres (**EOCs**).
- (2) Collect and share the **latest information** with line departments, **provincial**, and **national authorities**.
- (3) Disseminate **advisories**, **alerts**, and **guidelines** to **all concerned**.
- (4) Generate Situation Reports (**SITREPs**) to cover any major incidents / developments.
- (5) Civic Agencies and **Rescue Services** (1122 / Fire Brigade / Ambulance / Civil Defence) to **remain alert** and have **sufficient emergency response personnel** and **equipment** during the forecasted holiday period.
- (6) Alert **masses living** in **low-lying areas** to exercise **extra caution** and activate **community-based alert systems**.
- (7) Limit the number of **tourists allowed entry** to **picnic** and **tourist spots** to **avoid overcrowding**.
- (8) Regulate **traffic** at **picnic** and **tourist spots** to ensure a smooth flow and **prevent congestion**.
- (9) Secure **loose structures including billboards** / **hoardings** / **solar panels** from effects of windstorms / thunder showers.

c. **PDMAs / SDMA / GBDMA / ICT Administration**

- (1) Coordinate with respective PDMAs to **align local efforts** with provincial strategies and guidelines.
- (2) Activate / **ensure staffing** of **HR** in **EOCs** for effective **coordination** and **response**.
- (3) Establish a **streamlined** and **efficient communication channel** to ensure **timely dissemination** of weather forecasts, **advisories**, and **alerts** to local administrations and the **public**.

- (4) Ensure flow of information **among all stakeholders** is **accurate, timely**, and effectively **coordinated**.
- (5) Ensure **enforcement / dissemination** of **mitigative / preparedness** / response **guidelines** to **all** concerned.
- (6) Ensure **rapid damage** and **needs assessments** following major incidents.

d. **Federal Ministries / Departments**

- (1) Ensuring **interagency coordination** and **information sharing** for monitoring and handling emergencies.
- (2) Raise **mass awareness through respective platforms** relevant stakeholders about **seasonal hazards**.
- (3) Ensure **strict** and **proactive monitoring** of the **movement** around/ in close vicinity of nullahs and water channels to **avert possibilities** of **drowning**.

5. In case of any eventuality, twice-daily updates be shared with NDMA.

6. **Press Information Department Only**. With the request for wider circulation and public awareness.

7. For latest weather updates please visit: <https://www.pmd.gov.pk/en/>, Pak Weather application <https://play.google.com/store/apps/details?id=com.pmd.kissan>, NDMA Mobile App (Pak NDMA Disaster Alert) <https://play.google.com/store/apps/details?id=com.mobileapp.ndmaalert> , NDMA / PMD Social Media platform.


(Ali Imran Sayed)
Director (Response)
Tel No: 051-9030924
Fax No: 051-9030729

(DISTRIBUTION LIST BELOW)

DISTRIBUTION LIST

To: Secretary, Ministry of Interior, Islamabad
Secretary, Ministry of National Health Services, Regulation & Coordination, Islamabad
Secretary, Ministry of Information & Broadcasting, Islamabad
Secretary, Ministry of Climate Change, Islamabad
Secretary, Ministry of Communications, Islamabad
Secretary, Ministry of Water Resources, Islamabad
Secretary, Ministry of National Food Security & Research, Islamabad
Secretary, Ministry of Energy, Islamabad
Chief Secretary, All Provincial Governments, GB & AJ&K
Secretary, Irrigation Departments, All Provincial Governments, GB & AJ&K
Director General, Pakistan Meteorological Department, Islamabad
Director General, Pakistan Civil Aviation Authority, Karachi
Chairman, Federal Flood Commission (FFC), Islamabad
Chairman, National Highway Authority (NHA), Islamabad
Chairman, Higher Education Commission (HEC), Islamabad
Principal Information Officer, Press Information Department, Islamabad
Chairman, WAPDA, Lahore
General Manager, Tarbela Dam Authority
General Manager, Mangla Dam Authority
Director Generals, PDMAs, GBDMA & SDMA
Chief Commissioner ICT
Deputy Commissioner ICT
Director General, Rescue 1122, All Provincial Governments, GB & AJ&K
Headquarters, Frontier Works Organization (FWO), Rawalpindi
Headquarters, National Highways & Motorway Police, Islamabad
Headquarters, National Electric Power Regulatory Authority, Islamabad
Headquarters, National Transmission & Dispatch Company (NTDC), Islamabad
Headquarters, Pakistan Railways, Lahore

Cc: Secretary to Prime Minister, Prime Minister's Office, Islamabad
Secretary, Cabinet Division, Islamabad
Joint Crises Management Cell, Joint Staff Headquarters, Chaklala Cantt
Military Operations Directorate (MO-4), General Headquarters, Rawalpindi Cantt
Engineers Directorate, General Headquarters, Rawalpindi Cantt
ACNS (Operations), Naval Headquarters, Islamabad
ACAS (Operations), Air Headquarters, Islamabad
Headquarters, Pakistan Maritime Security Agency, Karachi
Headquarters, Pakistan Coast Guards, Karachi

ID: COS
DG NEOC
DG Estb
Member (DRR)
Member (A&F)
ED Plans
ED IC
ED RM&M
ED IA&PD
ED NIDM
ED Tech
(E&M)
ED NR2F
ED CoE
Dir C&P
Dir Log
Dir R&R

PMD PRESS RELEASE

Tel: 051-9250363
Fax: 051-9250368

Government of Pakistan
Ministry of Defense (Defense Division)
Pakistan Meteorological Department
National Weather Forecasting Centre
Sector: H-8/2, Islamabad.

NWFC-5(10A)/2017/129

Date: 02nd August, 2025
Time: 18:00 PST

Press Release:

More rains with wind-thundershower predicted in upcoming week

According to Met. office weak monsoon currents are continuously penetrating in upper/central parts of the country and is likely to intensify from 04th August. A westerly wave is likely to strengthen on 05th August. Under the influence of these meteorological conditions:

Kashmir/ Gilgit-Baltistan:

Rain-wind/thundershower with isolated heavyfalls is expected in Kashmir (Neelum valley, Muzaffarabad, Rawalakot, Poonch, Hattian, Bagh, Haveli, Sudhanoti, Kotli, Bhimber, Mirpur) from 04th to 07th August, while rain-wind/thunderstorm with isolated heavyfalls is expected in Gilgit-Baltistan (Diamir, Astore, Ghizer, Skardu, Hunza, Gilgit, Ghanche, Shigar) from 05th to 07th August with occasional gaps.

Khyber-Pakhtunkhwa:

Rain-wind/thundershower with isolated heavyfalls is expected in Dir, Chitral, Swat, Kohistan, Shangla, Battagram, Mansehra, Abbottabad, Haripur, Buner, Malakand, Bajaur, Mohmand, Khyber, Orakzai Kurram, Kohat, Peshawar, Charsadda, Nowshera, Mardan, Swabi, Hangu, Karak, Bannu, Lakki Marwat, Waziristan, Tank and Dera Ismail Khan from 04th to 07th August with occasional gaps.

Punjab/Islamabad:

Rain-wind/thundershower with scattered heavyfalls is expected in Islamabad/Rawalpindi, Murree, Galliat, Attock, Chakwal, Jhelum, Mandi Bahauddin, Gujrat, Gujranwala, Hafizabad, Wazirabad, Lahore, Sheikhupura, Sialkot, Narowal, Sahiwal, Jhang, Toba Tek Singh, Khushab, Sargodha, Mianwali, Nankana Sahib, Chinot, Faisalabad and Kasur from 04th to 07th August with occasional gaps.

Rain-wind/thundershower is also likely in D.G. Khan, Bhakkar, Layyah, Multan and Bahawalpur on 06th August.

Balochistan:

Mainly hot and humid weather is expected in most parts of the province. However, rain-wind/thundershower is expected in Northeastern/southern parts (Barkhan, Musakhel, Loralai, Sibbi, Zhob, Qilla Saifullah and Khuzdar) on 06th August.

Sindh:

Mainly hot and humid weather is expected in most parts of the province. However, cloudy weather with light rain/drizzle is expected in coastal areas during the period.

ossible Impacts and advises:

- Heavy rains may generate flash floods in local nullahs/streams of Chitral, Dir, Swat, Shangla, Mansehra, Kohistan, Abbottabad, Buner, Charsadda, Nowshera, Swabi, Mardan, Murree, Galliat, Islamabad/Rawalpindi, Northeast Punjab and Kashmir from 05th to 07th August.
- Heavy falls may cause urban flood in low lying areas of Islamabad/Rawalpindi, Gujranwala, Lahore and Sialkot on 05th to 07th August.
- Landslides/mudslides may cause roads closure in the vulnerable hilly areas of Khyber Pakhtunkhwa, Gilgit-Baltistan Murree, Galliat and Kashmir during the forecast period.
- Heavy falls/windstorm and lightning may damage weak structures like roof/wall of Kacha houses, electric poles, bill boards, vehicles and solar panels etc during the forecast period.
- Public, Travelers and tourists are advised to avoid unusual exposure to vulnerable areas to avoid any untoward situation and keep updated about latest weather conditions.

Note: All concerned authorities are advised to remain "ALERT" and take necessary measures to avoid any untoward situation.

For latest weather updates please visit: <https://www.pmd.gov.pk/en/>, Pak Weather application <https://play.google.com/store/apps/details?id=com.pmd.kissan>, social Media platform & CAP (Alert)

Distributions:

1. MS to PM, Islamabad
2. Secretary Defence, Ministry of Defence Rawalpindi
3. Chief Sec Punjab, KP, GB, Kashmir, Balochistan & Sindh
4. Secretary Irrigation Punjab, KP, GB, Kashmir, Balochistan & Sindh
5. Secretary Agriculture Punjab, KP, GB, Kashmir, Balochistan & Sindh
6. Chairman NDMA
7. Chairman NHA
8. IG Motorways
9. DG's PDMA & SDMA
10. Secretary Health, MOCC & Water Resources
11. Secretary National Food Security and Research
12. Chairman FFC & IRSA
13. Director to Minister for MOCC
14. Chief Commissioner Islamabad
15. Commissioner Rawalpindi
16. Rescue 1122
17. Directors RMC's & Electronic and Print Media

Spokesperson
Ph: 051-9250363-4



NWFC-5(10A)/2017/129

Date: 02nd August, 2025
Time: 18:00 PST

پریس ریلیز

اگلے ہفتے کے دوران تیز ہواؤں اور گرج چمک کے ساتھ دھندلے دھندلے موسم پر بارشوں کی پیش گوئی

مجموعہ موسمیات کے مطابق مون سون ہوائیں کم شدت کے ساتھ ملک کے بالائی اوسطی علاقوں میں داخل ہو رہی ہیں۔ 04 اگست سے مون سون ہواؤں کی شدت میں اضافے کی توقع۔ 05 اگست سے مغربی ہواؤں کا سلسلہ کی شدت میں اضافے کا بھی امکان جس کے اثرات:

شعبہ اگلی ہفتے: 04 سے 07 اگست کے دوران کشمیر (واہی نلیم، مظفر آباد، راولا کوٹ، پونچھ، ہمالیہ، ہارپ، خوی، سوات، کوٹلی، جہلم، میرپور) میں تیز ہواؤں اور گرج چمک کے ساتھ دھندلے دھندلے موسم سے بارش جبکہ چند مقامات پر موسلا دھار بارش کی بھی توقع۔ 05 سے 07 اگست کے دوران گلگت بلتستان (دیباہر، باسکو، غلڑ، سکرو، ہنزہ، گلگت، گمناچے، شیش) میں تیز ہواؤں اور گرج چمک کے ساتھ دھندلے دھندلے موسم سے بارش جبکہ چند مقامات پر موسلا دھار بارش کی بھی توقع۔

شعبہ پختونخوا: 04 سے 07 اگست کے دوران دیر، پشاور، کوہستان، شانگلہ، بگرام، مانسہرہ، ایبٹ آباد، ہری پور، پوٹھوہار، مالاکنڈ، باجوڑ، جمشید، خیبر، اورکزئی، کرم، کوہاٹ، پشاور، چارسدہ، نوشہرہ، مردان، صوابی، بنگلہ، کرک، بنوں، وزیرستان، کئی مروت، ٹانک اور اسحاقیہ میں تیز ہواؤں اور گرج چمک کے ساتھ دھندلے دھندلے موسم سے بارش جبکہ چند مقامات پر موسلا دھار بارش کی بھی توقع۔

شعبہ اسلام آباد: 04 سے 07 اگست کے دوران اسلام آباد، راولپنڈی، مری، گجرات، کھٹیا، انک، پکوال، جہلم، منڈی بہاؤالدین، گجرات، کوہاٹ، حافظ آباد، وزیر آباد، لاہور، شیخوپورہ، سیالکوٹ، تاروال، ساہیوال، جھنگ، ٹوبہ ٹیک سنگھ، خوشاب، سرگودھا، میانوالی، ننکانہ صاحب، پیپٹ، فیصل آباد اور قصور میں تیز ہواؤں اور گرج چمک کے ساتھ دھندلے دھندلے موسم سے بارش جبکہ بعض مقامات پر موسلا دھار بارش کا بھی امکان۔ جبکہ 06 اگست کے روز ڈی ٹی ٹان، بنگلہ، لیہ، مٹان اور بہاولپور میں بھی تیز ہواؤں اور گرج چمک کے ساتھ دھندلے دھندلے موسم سے بارش کا امکان۔

لوچستان: 06 اگست کے روز: شمال مشرقی/جنوبی علاقوں (بارخان، موٹی خیل، لورالائی، سی، ڈوب، قلعہ سیف اللہ اور خضدار) میں تیز ہواؤں اور گرج چمک کے ساتھ بارش کا امکان۔ اس دوران چند مقامات پر موسلا دھار بارش کی بھی توقع۔
سندھ: 06 اگست کے روز: صوبہ کے بیشتر علاقوں میں موسم گرم اور مرطوب رہنے کا امکان۔ اس دوران ساحلی علاقوں میں مطلع جزوی بر آلود رہنے کے علاوہ کئی بارش اور ہوا بادی کا امکان۔

تفصیلات اور اضافی معلومات:

- 05 سے 07 اگست کے دوران شدید بارش کے باعث پشاور، دیر، سوات، شانگلہ، مانسہرہ، کوہستان، ایبٹ آباد، پوٹھوہار، چارسدہ، صوابی، مردان، مری، گجرات، نوشہرہ، اسلام آباد، راولپنڈی، شمال مشرقی پنجاب اور کشمیر کے مقامی ابر سالی ہوائوں میں طوفانی کا خطرہ۔ عوام الناس کو احتیاط کی ہدایت۔
- 05 سے 07 اگست کے دوران شدید بارشوں کے باعث اسلام آباد، راولپنڈی، کوہاٹ، تاروال، لاہور اور سیالکوٹ کے قریبی علاقے ڈیر آب آئے گا۔
- اس دوران شدید بارشوں کے باعث خیبر پختونخوا، گلگت بلتستان، مری اور گجرات میں لینڈ سلائیڈنگ کے باعث ٹریفک کی آمد و رفت متاثر ہونے کا خطرہ۔
- شدید بارشوں (آکھمی) اور جھڑپوں اور گرج چمک کے باعث درود کے معمولات متاثر ہونے، کمزور اور واسطہ پکڑ (کچے گھر اور دیواریں، بجلی کے کھمبے، مٹی اور ڈھانچے، گاڑیاں، سولہ خلی، دیو اور کوئلہ کانیں وغیرہ)۔
- سفریوں اور سیاح حضرات سڑک کے دوران زیادہ دقت کا سامنا کر سکیں اور بارشوں کے دوران کسی بھی ناخوشگوار صورتحال سے بچنے کے لیے موسم کے بدلے میں آگاہی حاصل کریں۔

نوٹ: تمام متعلقہ اداروں کو "اگست" سہ پہر کو کسی ناخوشگوار واقعہ سے بچنے کے لیے تمام ضروری اقدامات کرنے کی ہدایت کی جاتی ہے۔

تازہ ترین معلومات کے لئے: <https://www.pmd.gov.pk/en/>

پاکستان کی پبلکیشن <https://play.google.com/store/apps/details?id=com.pmd.kissan>

سوشل میڈیا اور CAP اثرات

Distributions:

1. MS to PM, Islamabad
2. Secretary Defence, Ministry of Defence Rawalpindi
3. Chief Sec Punjab, KP, GB, Kashmir, Balochistan & Sindh
4. Secretary Irrigation Punjab, KP, GB, Kashmir, Balochistan & Sindh
5. Secretary Agriculture Punjab, KP, GB, Kashmir, Balochistan & Sindh
6. Chairman NDMA
7. Chairman NHA
8. IG Motorways
9. DG's PDMA & SDMA
10. Secretary Health, MOCC & Water Resources.
11. Secretary National Food Security and Research
12. Chairman FFC & IRSA
13. Director to Minister for MOCC
14. Chief Commissioner Islamabad
15. Commissioner Rawalpindi
16. Rescue 1122.
17. Directors RMC's & Electronic and Print Media.

ترجمان (مجموعہ موسمیات)

Ph 051-9250363-4