



F.2 (E)/2025-NDMA (MW/SITREP-56)  
**Government of Pakistan**  
**Prime Minister's Office**  
**National Disaster Management Authority (HQ)**  
Main Murree Road Near ITP Office, Islamabad

**MOST IMMEDIATE**



Dated: **20 August 2025**

Subject: **NDMA - Monsoon 2025 Daily Situation Report No. 56**

NDMA Monsoon 2025 Daily Situation Report **No 56**, covering period from **1300 hours 19 August to 1300 hours 20 August 2025** alongwith following data as per **Annexs** as shown against each is enclosed:-

Ser	Detail	Annex
a.	Daily SITREP	<b>A</b>
b.	Dams and Reservoirs Level	<b>B</b>
c.	Flood Alert / River Flows	<b>C</b>
d.	Rainfall Recorded During Last 24 hours (0800-0800 hours each day)	<b>D</b>
e.	FFD Discharge Report Recorded at 20 August 2025 12:00 PST	<b>E</b>
f.	Weekly Flood / Base Flow Data	<b>F</b>

2. Forwarded for information / necessary action, please.

**(Ali Imran Sayed)**  
**Director (Response)**  
Tel No: 051-9030924  
Fax No: 051-9030729

To: Federal Ministries & Departments (Interior, Planning, Commerce, Food Security & Research, National Health Services, Climate Change, Pakistan Railways, Communications, Energy & Water Resources, Finance, Economic Affairs Division, Information and Broadcasting (MOIB), Science and Technology and Press Information Department (PID)  
Chief Secretaries, All Provincial Governments, GB and AJ&K  
Chairman, Federal Flood Commission (FFC), Islamabad  
Chairman, National Highway Authority, Islamabad  
Chairman, Pakistan Telecommunications Authority, Islamabad  
Chairman, Pakistan Tourism Development Corporation, Islamabad  
Director General, Pakistan Meteorological Department (PMD), Islamabad  
Director General, All PDMA's, GBDMA and SDMA  
Director General, Rescue 1122 (Punjab, Sindh, Balochistan, KP, GB & AJ&K)  
Director General, Climate Change and Coastal Development, Government of Sindh  
Director General, Sindh Coastal Development Authority, Karachi  
Director General, Balochistan Coastal Development Authority  
Inspector General, National Highways & Motorway Police, Islamabad  
Managing Director, National Transmission & Dispatch Corporation, Lahore  
Commissioner, Islamabad  
Deputy Commissioner, Islamabad  
Chief Meteorologist, FFD, Lahore  
Headquarters, Pakistan Maritime Security Agency, Karachi  
Joint Crises Management Cell, Joint Staff Headquarters, Chaklala Cantt

Staff Duties Directorate (SD Coord), General Headquarters, Rawalpindi  
Military Operations Directorate (MO-4), General Headquarters, Rawalpindi  
Engineer Directorate (Arms Branch), General Headquarters, Rawalpindi  
ACNS (Operations), Naval Headquarters, Islamabad  
ACAS (Operations), Air Headquarters, Islamabad  
Headquarters, Frontier Works Organization (FWO), Rawalpindi  
GSO-1, Inter Services Public Relations (ISPR), General Headquarters, Rawalpindi  
Directorate General, Inter-Services Intelligence (ISI), Islamabad  
Headquarters, Pakistan Coast Guards, Karachi  
Divisional Superintendent, Pakistan Railways, Lahore and Karachi

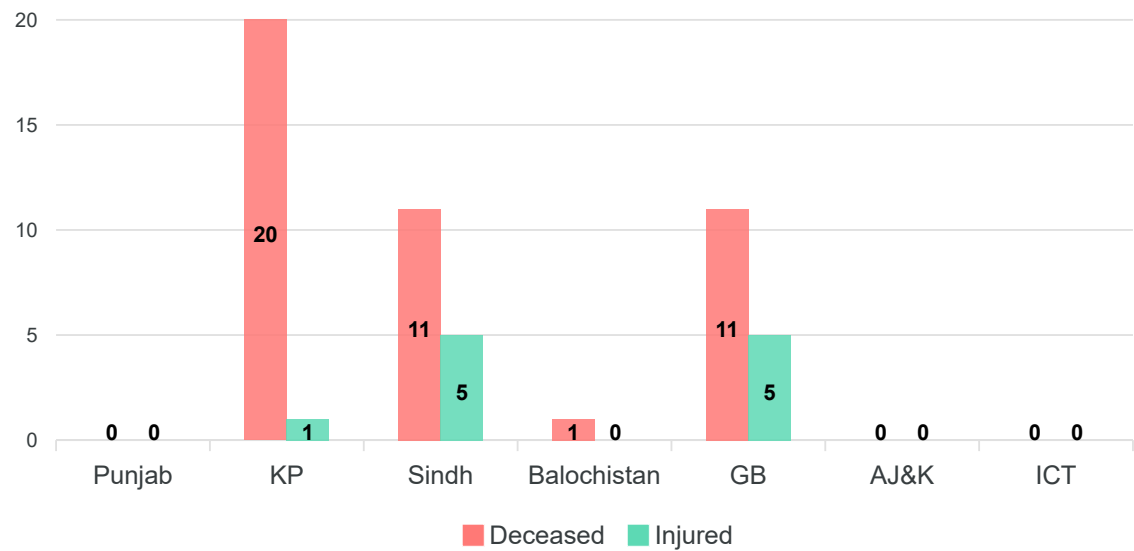
Cc: Secretary to Prime Minister, Prime Minister's Office, Islamabad  
Secretary, Cabinet Division, Islamabad

ID: COS  
Member (Ops)  
Member (DRR)  
Member (A&F)  
DG NEOC  
DG Estb  
ED NIDM  
ED Plans  
ED NR&RF  
ED Tech (E&M)  
ED RM&M  
ED IA&PD  
ED IC  
ED CoE  
Dir C&P  
Dir Log  
Dir R&R

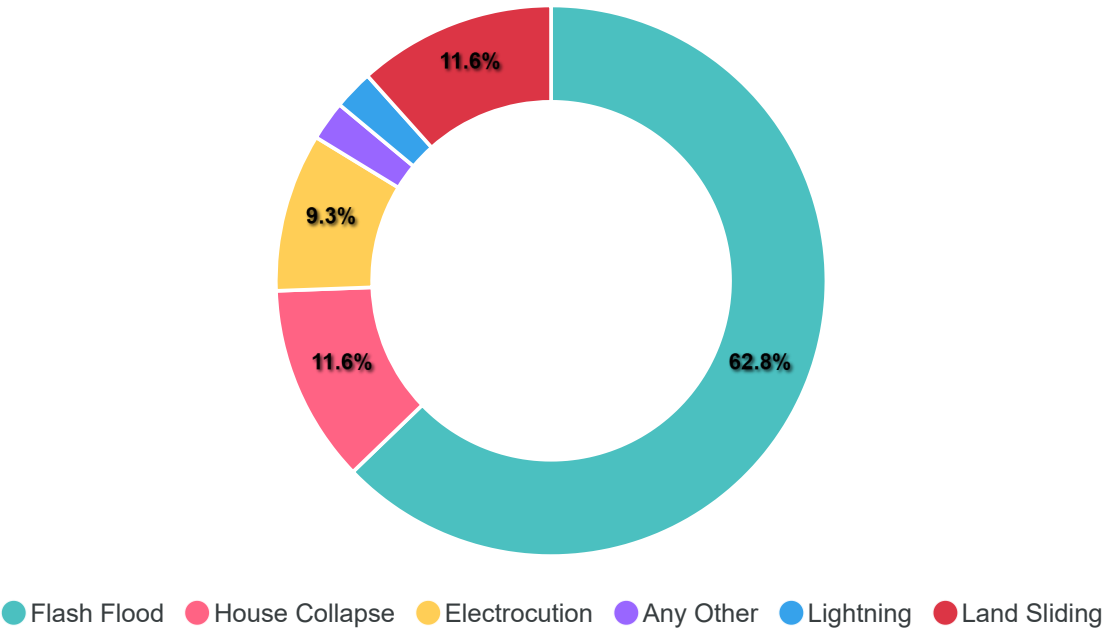
MONSOON 2025 SITREP # 56 - (20 August 2025)

1. Casualties and Injuries (Last 24 Hours)

Deceased & Injured



Cause of Death



Deceased

Province	District	Deceased				Cause of Death	Remarks
		Male	Female	Children	Total		
KP	Buner	0	0	3	3	Flash Flood	-
	Swabi	5	11	1	17	Flash Flood	-
Total		5	11	4	20		

Province	District	Deceased				Cause of Death	Remarks
		Male	Female	Children	Total		
Sindh	East Karachi	4	0	0	4	House Collapse	-
	West Karachi	1	0	0	1	House Collapse	-
	Karachi	1	0	0	1	Electrocution	-
	Korangi	2	0	0	2	Electrocution	-
	Malir	1	0	0	1	Any Other	-
	Central Karachi	1	0	0	1	Electrocution	-
	Tharparkar	1	0	0	1	Lightning	-
	<b>Total</b>	<b>11</b>	<b>0</b>	<b>0</b>	<b>11</b>		
Balochistan	Harnai	0	0	1	1	Flash Flood	-
	<b>Total</b>	<b>0</b>	<b>0</b>	<b>1</b>	<b>1</b>		
GB	Astore	1	0	0	1	Land Sliding	-
	Ghizer	2	0	0	2	Land Sliding	-
	Gilgit	2	0	0	2	Land Sliding	-
	Diamir	6	0	0	6	Flash Flood	-
	<b>Total</b>	<b>11</b>	<b>0</b>	<b>0</b>	<b>11</b>		
<b>Grand Total</b>		<b>27</b>	<b>11</b>	<b>5</b>	<b>43</b>		

**GBDMA:** Following death figures have been updated in NDMA sitrep after reconciliation:-

**Astore:** 1 x male

**Ghizer:** 2 x male

**Gilgit:** 2 x male

**Diamir:** 6 x male

**Karachi, Sindh:** 10 x deaths are added in NDMA's sitrep based on Rescue 1122 report.

**Tharparkar, Sindh:** 1 x death added based on PDMA Sindh sitrep.

## Injured

Province	District	Injured				Remarks
		Male	Female	Children	Total	
KP	Charsadda	1	0	0	1	-
	<b>Total</b>	<b>1</b>	<b>0</b>	<b>0</b>	<b>1</b>	
Sindh	Tharparkar	0	3	2	5	-
	<b>Total</b>	<b>0</b>	<b>3</b>	<b>2</b>	<b>5</b>	
GB	Gilgit	2	0	0	2	-
	Diamir	1	0	0	1	-
	Skardu	1	0	0	1	-
	Kharmang	1	0	0	1	-
	<b>Total</b>	<b>5</b>	<b>0</b>	<b>0</b>	<b>5</b>	
<b>Grand Total</b>		<b>6</b>	<b>3</b>	<b>2</b>	<b>11</b>	

**GBDMA:** Following injuries figures have been updated in NDMA sitrep after reconciliation:-

**Gilgit:** 2 x male

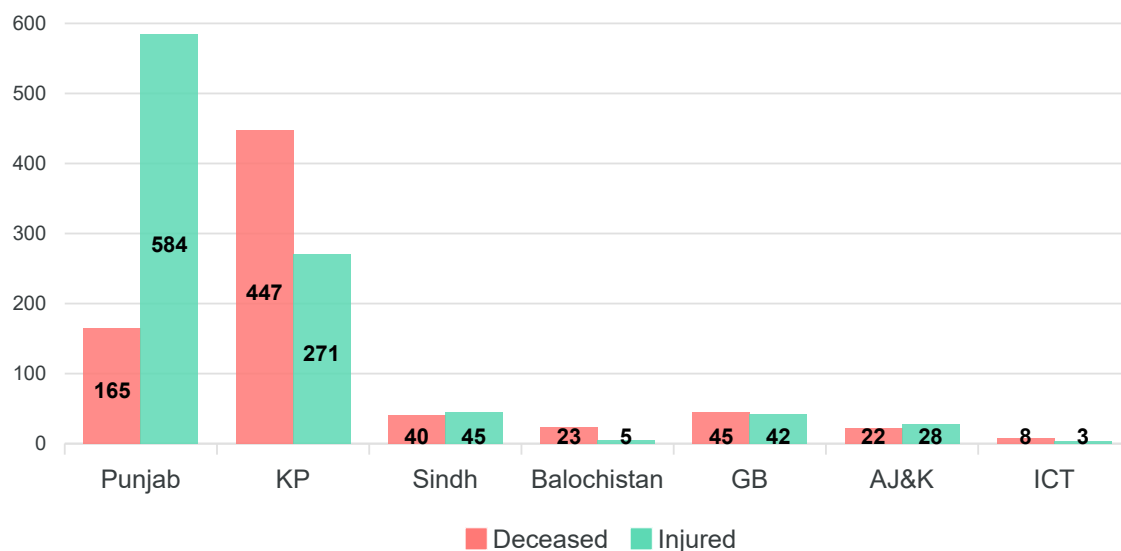
**Skardu:** 1 x male

**Kharmang:** 1 x male

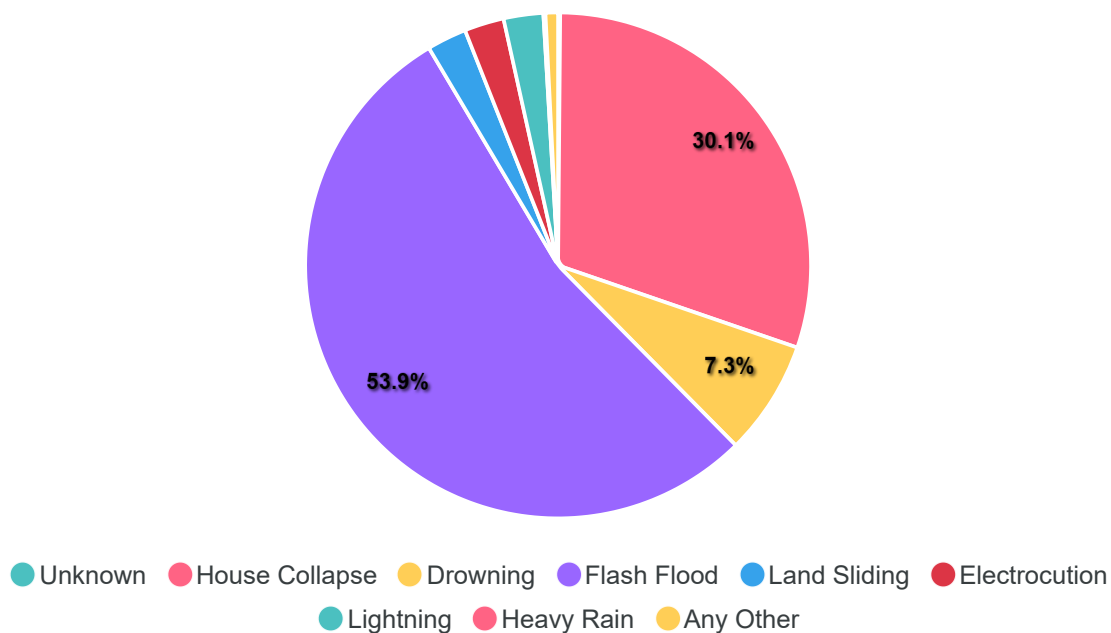
**Diamir:** 1 x male

## Cumulative Casualties And Injuries - (From 26 June 2025 to 20 August 2025)

### Deceased & Injured



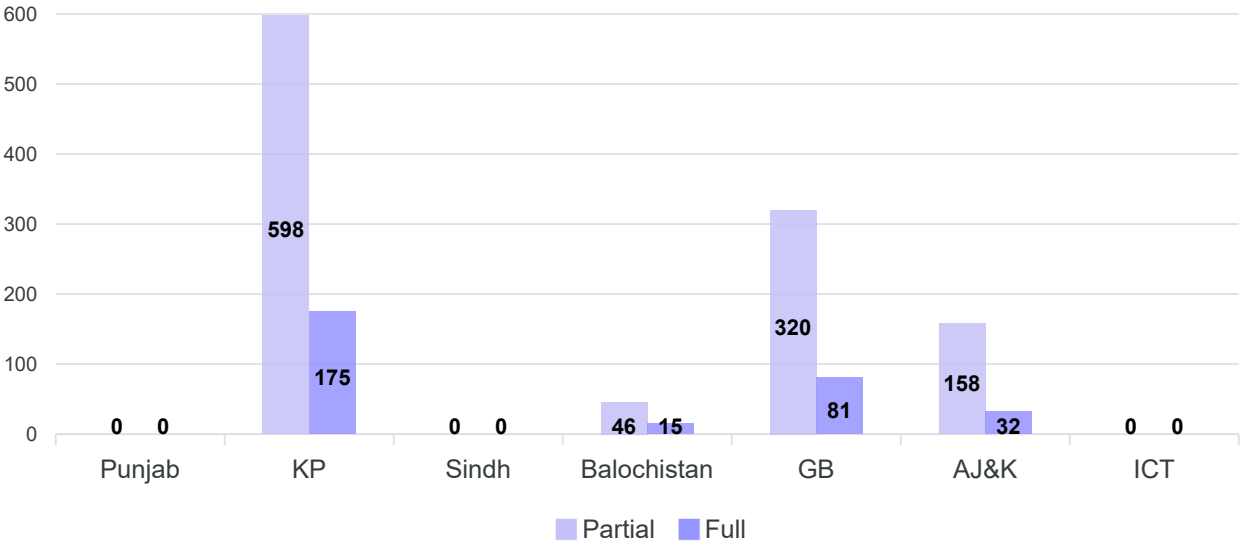
### Causes of Death



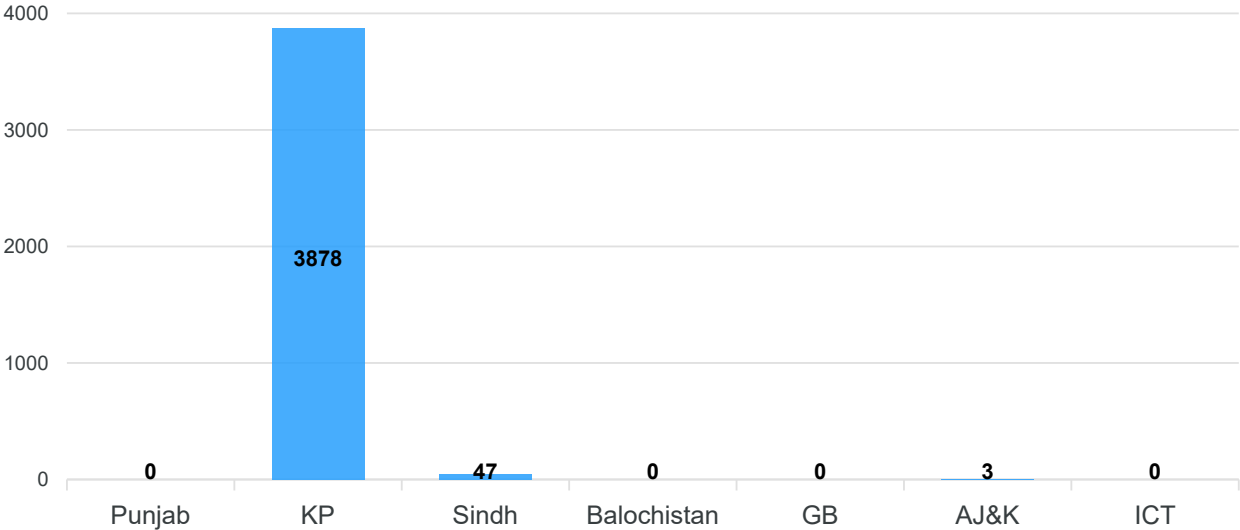
Province	Deceased				Injured			
	Male	Female	Children	Total	Male	Female	Children	Total
Punjab	63	31	71	165	227	182	175	584
KP	326	57	64	447	183	43	45	271
Sindh	22	4	14	40	7	9	29	45
Balochistan	5	4	14	23	2	1	2	5
GB	29	8	8	45	38	1	3	42
AJ&K	9	8	5	22	18	6	4	28
ICT	3	1	4	8	0	1	2	3
Grand Total	457	113	180	750	475	243	260	978

## 2. Damage to Infrastructure & Private Property (Last 24 Hours)

House Damaged



Livestock Perished



Houses Damage and Livestock

Province	District	House Damage			Livestock
		Partial	Full	Total	
KP	Mohmand	2	0	2	0
	South Waziristan	0	0	0	0
	Buner	575	162	737	3868
	Mardan	3	0	3	0
	Charsadda	3	0	3	0
	Abbottabad	6	0	6	0
	North Waziristan	1	0	1	0

Province	District	House Damage			Livestock
		Partial	Full	Total	
	Swabi	8	13	21	10
	<b>Total</b>	<b>598</b>	<b>175</b>	<b>773</b>	<b>3878</b>
<b>Sindh</b>	Tharparkar	0	0	0	47
	<b>Total</b>	<b>0</b>	<b>0</b>	<b>0</b>	<b>47</b>
<b>Balochistan</b>	Surab	35	15	50	0
	Khuzdar	1	0	1	0
	Awaran	10	0	10	0
	<b>Total</b>	<b>46</b>	<b>15</b>	<b>61</b>	<b>0</b>
<b>GB</b>	Shigar	5	9	14	0
	Kharmang	0	12	12	0
	Diamir	248	0	248	0
	Ghizer	66	53	119	0
	Hunza	1	7	8	0
	<b>Total</b>	<b>320</b>	<b>81</b>	<b>401</b>	<b>0</b>
<b>AJ&amp;K</b>	Sudhnoti	72	32	104	3
	Bagh	29	0	29	0
	Mirpur	3	0	3	0
	Haveli	54	0	54	0
	<b>Total</b>	<b>158</b>	<b>32</b>	<b>190</b>	<b>3</b>
<b>Grand Total</b>		<b>1122</b>	<b>303</b>	<b>1425</b>	<b>3928</b>

**PDMA Sindh (Tharparkar):** 30 x livestock were added in last 24 hours in PDMA Sindh situation report No. 54 dated 19 Aug 2025 however 17 x livestock has been updated in NDMA situation report after reconciliation.

**PDMA KP:** House damage figures are being updated by PDMA KP in connection with floods occurred on 15 August 2025 and the same has been included in NDMA's sitrep.

## Roads Damaged



Province	District	Roads / Tracks		
		Length of road damage (Kms)	Nature/ extent of damage (fully/ partially washed away/ water over flow)	Traffic situation (Alternate route/ diversion available)
<b>AJ&amp;K</b>	Neelum	5	-	-
	Muzaffarabad	25	-	-
	Jhelum Valley	10	-	-
	Bagh	15	-	-
	Haveli	40	-	-
	Poonch	20	-	-
	Sudhnoti	10	-	-
	Kotli	52	-	-
	Mirpur	20	-	-
	Bhimbar	3	-	-
	<b>Total</b>	<b>200</b>	<b>-</b>	<b>-</b>
<b>Grand Total</b>		<b>200</b>	<b>-</b>	<b>-</b>

**SDMA : Roads damage data shared by SDMA SITREPS No. 56 dated 20 August 2025 is covering period from 26 June till date and the same has been updated in NDMA SITREPS No. 56 dated 20 August 2025.**

## Bridges Damaged

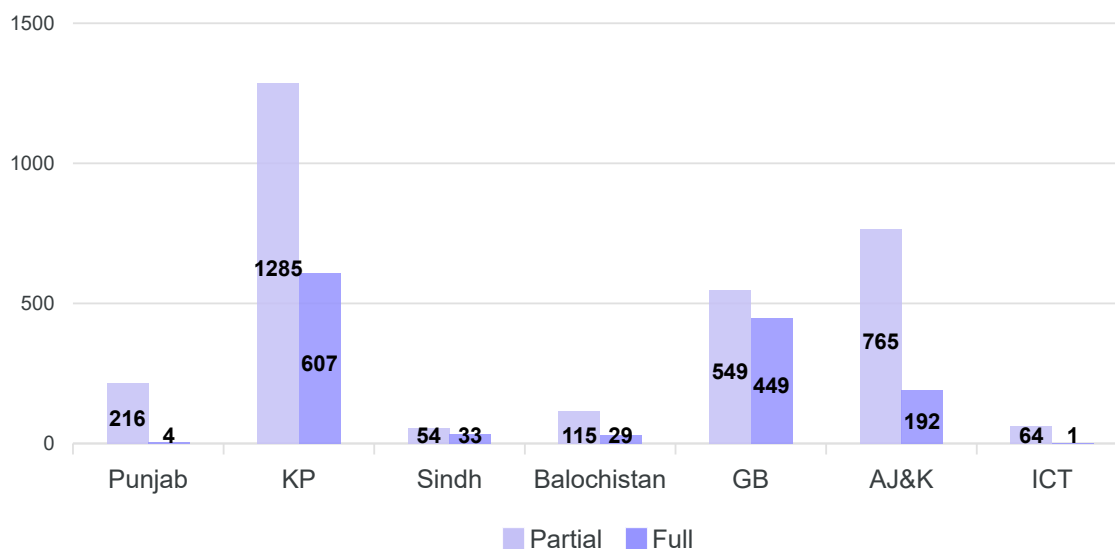
Province	District	Bridges
		Nature/ Extent of Damage fully/ partially washed away/ water over flow
<b>KP</b>	Swabi	2 x small pedestrian bridges washed away
	<b>Total</b>	<b>2</b>
<b>Balochistan</b>	Sibi	1 (Bibi Nani, Partially Damaged) Heavy Traffic Suspended
	<b>Total</b>	<b>1</b>
<b>AJ&amp;K</b>	Neelum	3
	Muzaffarabad	10
	Jhelum Valley	4
	Bagh	6

Province	District	Bridges
		Nature/ Extent of Damage fully/ partially washed away/ water over flow
	Haveli	2
	Poonch	8
	Sudhnoti	4
	Kotli	33
	Mirpur	8
	Bhimbar	1
	<b>Total</b>	<b>79</b>
<b>Total</b>		<b>82</b>

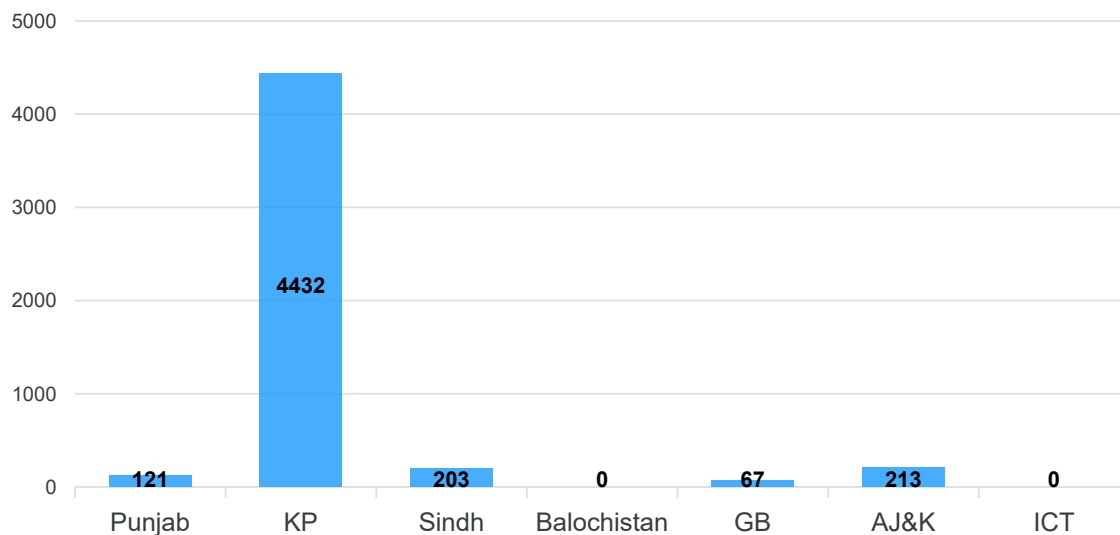
**SDMA : Bridge damage data shared by SDMA SITREPS No. 56 dated 20 August 2025 is covering period from 26 June till date and the same has been updated in NDMA SITREPS No. 56 dated 20 August 2025.**

## Cumulative Damages of Infrastructure & Private Properties - (From 26 June 2025 to 20 August 2025)

Cumulative House Damaged



## Livestock Perished



Province	Roads (KMs)	Bridges	House Damage			Livestock Perished
			Full	Partial	Total	
Punjab	-	-	4	216	220	121
KP	431.74	48	607	1285	1892	4432
Sindh	-	-	33	54	87	203
Balochistan	1.5	2	29	115	144	0
GB	26.56	87	449	549	998	67
AJ&K	201.5	94	192	765	957	213
ICT	-	3	1	64	65	0
<b>Grand Total</b>	<b>661.3</b>	<b>234</b>	<b>1315</b>	<b>3048</b>	<b>4363</b>	<b>5036</b>

### 3. Flood Relief Activities (Last 24 Hours)

Flood Items	KP	Total
Tents	936	936
Ration Bags	1808	1808
Blankets	-	0
Sand Bags	-	0
Quilts / Sleeping Bags	-	0
Gas Cylinder	-	0
Mattress	-	0
Kitchen sets	-	0

Flood Items	KP	Total
Mosquito Nets	-	0
Plastic Mats	-	0
Hygiene Kits	-	0
Jerry Can	-	0
Tarpaulin	-	0
Solar Panel	-	0
Food Packs	-	0
De-Watering Pumps	-	0
Gabions	-	0
Charpai	-	0
Gas Cylinder/ Stove	-	0
Life Jacket	-	0
Boat	-	0
Meals	10600	10600
Drinking Water Bottles	-	0
Plastic Sheet	-	0
Water Tank	-	0
Generators	-	0
Ration Bags (Tons)	-	0
Medicine (KG)	-	0
Water Cooler	-	0
Filter Plant	-	0
Solar Lamp	-	0
<b>Grand Total</b>	<b>13344</b>	<b>13344</b>

## Cumulative Flood Relief Activities - (From 26 June 2025 to 20 August 2025)

Flood Activity Item	Punjab	KP	Sindh	Balochistan	GB	AJ&K	ICT
Tents	14	3869	500	200	1289	108	0
Ration Bags	60	1809	0	0	64	0	0
Blankets	0	3921	0	0	903	131	0

Flood Activity Item	Punjab	KP	Sindh	Balochistan	GB	AJ&K	ICT
Sand Bags	0	0	0	0	1650	0	0
Quilts / Sleeping Bags	0	4746	0	200	88	120	0
Gas Cylinder	0	0	0	0	0	0	0
Mattress	0	4224	0	0	520	53	0
Kitchen sets	0	3384	0	500	730	9	0
Mosquito Nets	0	4494	0	300	0	0	0
Plastic Mats	20	3420	0	0	35	153	0
Hygiene Kits	0	1571	1000	0	52	0	0
Jerry Can	0	1114	0	0	0	0	0
Tarpaulin	0	2200	2070	0	4	0	0
Solar Panel	0	54	0	0	110	5	0
Food Packs	0	3	0	0	1203	70	0
De-Watering Pumps	37	10	93	0	0	0	34
Gabions	0	0	0	0	20	0	0
Charpai	0	0	0	200	0	0	0
Gas Cylinder/ Stove	0	517	0	200	1	0	0
Life Jacket	837	100	30	0	0	0	30
Boat	61	0	3	0	0	0	0
Meals	0	10600	0	0	500	0	0
Drinking Water Bottles	0	0	0	0	100	0	0
Plastic Sheet	0	0	0	0	0	30	0
Water Tank	0	0	0	0	0	0	0
Generators	0	10	0	0	0	0	0
Ration Bags (Tons)	0	0	0	0	0	0	0
Medicine (KG)	0	0	0	0	0	0	0
Water Cooler	0	0	0	0	0	0	0
Filter Plant	0	0	0	0	0	0	0
Solar Lamp	0	1750	0	0	0	0	0

#### 4. Relief Camps & Medical Camp (Last 24 Hours)

Province	No. of Relief Camps	No. of Person in Relief Camp	No. of Persons Treated	No. of Persons Treated
KP	0	0	14	2300
<b>Grand Total</b>	<b>0</b>	<b>0</b>	<b>14</b>	<b>2300</b>

### Cumulative State of Relief Camps - (From 26 June 2025 to 20 August 2025)

Province	No. of Relief Camps	No. of Person in Relief Camp	No. of Persons Treated	No. of Persons Treated
KP	308	25927	14	2300
Punjab	160	68	16	0
Sindh	2	176	0	0
ICT	1	0	0	0
GB	11	3140	15	927
<b>Grand Total</b>	<b>482</b>	<b>29311</b>	<b>45</b>	<b>3227</b>

## 5. Rescue Operations (Last 24 Hours)

Province	No. of Rescue Operation	No. of Person Rescued
Balochistan	1	2
<b>Grand Total</b>	<b>1</b>	<b>2</b>

### Cumulative State of Rescue Operations - (From 26 June 2025 to 20 August 2025)

Province	No. of Rescue Operation	No. of Person Rescued
GB	16	779
KP	211	14317
Balochistan	4	19
Sindh	3	53
Punjab	141	1776
ICT	4	35

Province	No. of Rescue Operation	No. of Person Rescued
AJ&K	18	940
Grand Total	397	17919



**GOVERNMENT OF PAKISTAN**  
**MINISTRY OF DEFENCE (DEFENCE DIVISION)**  
**PAKISTAN METEOROLOGICAL DEPARTMENT**  
**FLOOD FORECASTING DIVISION**  
**46-JAIL ROAD LAHORE-54000**



BULLETIN No. B-067/25

Dated: 20<sup>th</sup> August-2025

Time: 11:45 hours (PST)

**I: WEATHER/RAINFALL FORECAST FOR NEXT 24-HRS**


RIVERS	Upper Catchments (Above Rim Stations)	Lower Catchments (Below Rim Stations)	RESERVOIRS LEVEL (FEET) at (0600 PST)
INDUS	Isolated thunderstorm/rain	Isolated thunderstorm/rain (Rawalpindi Division)	<b>TARBELA</b> Current: 1549.00 Max. Conservation: 1550.00 Live Storage 99.00% <b>MANGLA</b> Current: 1216.55 Max Conservation: 1242.00 Live Storage 73.67%
JHELMUM	-do-	-do- (Sargodha Division)	
CHENAB	-do-	-do- (Gujranwala Division)	
RAVI	-do-	-do- (Lahore Division)	
SUTLEJ	-do-	Mainly dry (Bahawalpur Division)	

**II: QUANTITATIVE FLOOD FORECAST OF GAUGING STATIONS (IN THOUSANDS OF CUSECS)**

RIVERS	Stations	Design Capacity	Actual Observations at 0600 PST		Quantitative Forecast for Next 24-hrs (Inflow)	Qualitative Forecasted Flood Level (Inflow)	Max Flood Peaks (In Thousands of Cusecs)	
			Inflow	Outflow			Historical	Flood Season 2025
INDUS	Tarbela	1500	273.0	256.1	250-270	Low	832.0 (2010)	460.00
	Kalabagh	950	333.3	327.9	300-330	-do-	950.0 (1942)	472.39
	Chashma	950	433.1	419.6	330-365	-do-	1038.9 (2010)	512.64
	Taunsa	1000	490.6	488.3	430-460	Medium	960.0 (2010)	501.56
	Guddu	1200	396.3	375.5	400-430	-do-	1199.7 (1976)	424.33
	Sukkur	900	326.1	278.8	330-360	-do-	1166.6 (1986)	379.46
	Kotri	875	115.8	108.6	120-130	Below low	980.3 (1956)	260.63
KABUL	Nowshera	-	49.1	49.1	40-55	Low	391.3 (1990)	109.90
JHELMUM	Mangla	1060	36.0	7.0	40-50	Below low	1090.0 (1992)	260.00
	Rasul	850	4.6	0.0	No sig. change	-do-	952.2 (1992)	136.08
CHENAB	Marala	1100	67.5	49.0	60-75	Below low	1100.0 (1957)	210.90
	Khanki	1100	66.6	59.0	60-70	-do-	1086.5 (1959)	176.32
	Qadirabad	807	76.2	59.2	60-70	-do-	948.5 (1992)	171.58
	Trimmu	645	82.0	70.9	60-80	-do-	944.0 (1928)	93.57
	Punjnad	700	58.4	44.7	50-65	-do-	802.5 (1973)	67.89
RAVI	Jassar	275	26.8	26.8	25-35	Below low	680.0 (1955)	61.18
	Shahdara	250	23.5	23.5	No sig. change	-do-	576.0 (1988)	39.78
	Balloki	380	56.2	31.4	50-60	Low	389.8 (1988)	56.31
	Sidhnai	150	33.0	19.0	30-35	-do-	330.2 (1988)	50.58
SUTLEJ	G.S. Wala	--	68.6	68.6	60-70	Low	837.0 (1955)	74.39
	Sulemanki	325	69.4	58.8	60-70	-do-	598.9 (1955)	74.47
	Islam	300	39.1	37.3	40-50	-do-	492.6 (1955)	39.10

Isolated= 20 to 30% of area Scattered= 30 to 50% of area | Widespread= 90 to 100% of area R= Rising, F= Falling

Note: Concerned Departments may contact FFD, Lahore for rectification up-dation (if any)

  
**(Dr. Zaheer Ahmad Babar)**  
 Chief Meteorologist  
 FFD Lahore





**GOVERNMENT OF PAKISTAN**  
**MINISTRY OF DEFENCE (DEFENCE DIVISION)**  
**PAKISTAN METEOROLOGICAL DEPARTMENT**  
**FLOOD FORECASTING DIVISION**  
**46-JAIL ROAD LAHORE-54000**



BULLETIN No. A-067/25

Dated: 20<sup>th</sup> August-2025

Time: 11:45 hours (PST)

- |   |   |
|---|---|
| <ol style="list-style-type: none"> <li>1. President Secretariat, Islamabad</li> <li>2. PM House, Islamabad</li> <li>3. Governor (All Provinces)</li> <li>4. Chairman NDMA, Islamabad</li> <li>5. Chief Minister (All Provinces)</li> <li>6. Secretary, Ministry of Defense, Islamabad</li> <li>7. Secretary, Ministry for Water Resources, Islamabad</li> <li>8. Secretary, Ministry of Information, Islamabad</li> <li>9. Secretary, Climate change, Islamabad</li> <li>10. The Secretary General, Red Crescent, Islamabad</li> <li>11. Secretary, Irrigation Department, (All Provinces)</li> <li>12. Chairman NHA, Islamabad</li> <li>13. Chief Secretary (All Provinces)</li> </ol> | <ol style="list-style-type: none"> <li>14. DG Pak Met Services Islamabad.</li> <li>15. DG Engineers, Eng. Directorate GHQ, Rawalpindi</li> <li>16. PDMA'S (DG's All Provinces/Gilgit Baltistan)</li> <li>17. SDMA Azad Jammu &amp; Kashmir.</li> <li>18. Chairman, Federal Flood Commission, Islamabad</li> <li>19. Chairman, Indus River System Authority, Islamabad</li> <li>20. Chairman, PCRWR, Islamabad</li> <li>21. Pakistan Commissioner for Indus Waters (PCIW), Islamabad</li> <li>22. Chief Engineer, Mangla/Tarbela /Chashma</li> <li>23. Chief Engineer, Irrigation (All Provinces)</li> <li>24. Chief Engineer, (All Barrages)</li> <li>25. Chief Engineer, C.D.O. (Muzaffarabad)</li> <li>26. All other concerned</li> </ol> |
|---|---|

**SUBJECT: RIVERS SITUATION AND QUALITATIVE FLOOD FORECAST.**

**I. HYDROLOGICAL SITUATION AT 0600 PST AND OUTLOOK:**

The River Indus is at the medium flood level at Chashma, Taunsa, and Guddu, while at Tarbela, Kalabagh, and Sukkur it is at the low flood level. The River Sutlej at Ganda Singh Wala and Sulemanki is also at the low flood level. All other major rivers are flowing within their normal ranges.

**Alert:** In the coming days, river flows at Sutlej (Ganda Singh Wala) and downstream are expected to attain medium flood level.

**Alert:** River Indus at Guddu is expected to rise gradually and will attain High flood level on 22<sup>nd</sup> August.

**Warning:** Urban Flooding is expected in the metropolitan cities of Sindh Province.

**II. METEOROLOGICAL FEATURES:**

1. Yesterday's depression over southeast Orissa has weakened into a low-pressure area and moved rapidly northwestwards, now lies over central parts of Chhattisgarh.
2. A low-pressure area lies over west Gujarat and adjoining Arabian sea.
3. Yesterday's trough of westerly wave over Kashmir has moved away.
4. A fresh trough of westerly wave lies over northern parts of Iran
5. Moderate Monsoon currents from Bay of Bengal are penetrating into the country.
6. Seasonal low lies over North Balochistan.

**III. WEATHER FORECAST FOR 24-HOURS:**

Widespread thunderstorm/rain with isolated heavy falls is expected over Karachi, Hyderabad, Mirpur Khas, Shaheed Benazirabad and Kalat Divisions along with Sindh Makran coast.

Isolated thunderstorm/rain of moderate intensity is expected over the upper catchments of all the major Rivers along with Islamabad, Rawalpindi, Gujranwala & Lahore Divisions.

**IV. WEATHER OUTLOOK FOR NEXT 48-HOURS:**

No significant change.

**V. RIVERS CATCHMENTS RAINFALL RECORDED (MM) DURING LAST 24-HRS >05(UPTO 0800 PST):**

Indus	Ghalanai=60, Hyderabad(Airport=58 & City=43), Shaheed Benazirabad=51, Sakrand=42, Mirpur Khas=19, Murree & Tando Jan=18(each), Mithi=13, Islamabad (PMD H.Q.=10 & Shamsabad=07), Khaar-Bajaur=10, Thatta=07, Confluence Point=06
Jhelum:	Sargodha (City=54 & Airbase=52), Rawalakot=41, Joharabad=39, Bandi Abbaspur=12, Chattar Kallas=07, Muzaffarabad (Airport) & Dhulli=06(each).
Chenab:	Kot Addu=10, Noorpur Thal=09, Gujranwala=08, Sialkot (Cantt)=06.
Ravi:	Sharqpur=50, Sheikhupura=36, Faisalabad [Gulam Muhammad Abad=31, Airport=17, Allama Iqbal Colony=12, Madina Town=11, Gulistan Colony & Dogar Basti=08(each), Wasa Head Office=07], Lahore (Jail Road)=08.
Sutlej:	-Nil-
Others:	Karachi [ Gulshan e Hadeed=178, Kemari=173, Airport=163, Jinnah Terminal=156, Surjani Town=151, Nazimabad=150, North Karachi=149, Saadi Town=146, University Road=145, Korangi=139, DHA=138, Faisal Base=133, Gulshan e Mymar=103, Masroor=101 & Orangi=87], Ommara=28 & Lasbela=21.

(Dr. Zaheer Ahmad Babar)  
 Chief Meteorologist  
 FFD Lahore



Total Rainfall (mm) last 24 hours on Wednesday 20-08-2025 at 0800 PST	
Stations	Rainfall(mm)
<b>SINDH</b>	
Karachi	(Gulshan-e-Hadeed 178, Keamari 173, Airport Old Area 164, Jinnah Terminal 156, Nazimabad 150, Surjani Town 151, North Karachi 149, Saadi Town 146, DHA (Phase VII) 138, Met Office University Road 145, Korangi 139, P.A.F Faisal Base (Shara-e-Faisal) 133, Gulshan-e-Maymar (Jamia Rasheed) 103, P.A.F Masroor Base (Karachi West) 101, Orangi Town 81, Bahria Town 05)
Tharparkar	(Dhali 59, Islamkot 52, Kaloi 25, Mithi 13, Nagarparkar 11, Chachro 10, Diplo 08)
Hyderabad	Airport 58, City 43
Shaheed Benazirabad	51
Sakrand	42
Mir Pur Khas	19
Tando Jam	18
Thatta	07
Chhor	05
Dadu	03
Badin	01
Jacobabad	Trace
<b>PUNJAB</b>	
Sargodha	City 54, PAF 52
Joharabad	39
Sheikhupura	36
Murree	18
Faisalabad	City 17 <b>Rain recorded by WASA</b> Water Works 31, Allama Iqbal Colony 12, Madina Town 11, Gulistan Colony 08, WASA Office 07
Kot Addu	10
Noor Pur Thal, Islamabad (City)	09
Lahore	City 08 <b>Rain recorded by WASA</b> Chowk Nakhuda, Lakshmi Chowk 05
Gujranwala	08
Rawalpindi	Shamsabad 07, Chaklala 04, Katcheri 01
Sialkot City	06
Mianwali	05

Total Rainfall (mm) last 24 hours on Wednesday 20-08-2025 at 0800 PST				
Stations			Rainfall(mm)	
Narowal, Jhang			02	
Multan			City 02, Airport 01	
Kamra, Mandi Bahuddin & Lahore Airport			Trace	
KASHMIR				
Rawalakot			41	
Bandi Abbaspur			12	
Chattar Kalas			07	
Dhulli			06	
Muzaffarabad			Airport 06, City 04	
Garhi Dopatta			03	
BALOCHISTAN				
Ormara			28	
Lasbella			21	
Quetta			Samungli Trace	
KHYBER PAKHTUNKHWA				
Dir & Malam Jabba			03	
Kakul			02	
D.I Khan City			01	
Kohat, Risalpur, Bacha Khan Airport, Peshawar City, D.I Khan Airport			Trace	
Maximum Wind Reported				
Stations	Wind(KT)	Wind(km/h)	Direction	Time PST
NIL				
Maximum Water Level at Nullah Lai (Last 24 Hours)				
Station	Level (Feet)	Time (PST)	Flood Situation	
Normal Water Level				





# FFD Discharge Report

Recorded at: 20-Aug-2025 12:00 PST

River	Site	Inflow		Outflow	
Indus	Tarbela	248,000	↘	255,700	LOW
	Kalabagh	338,955	↗	333,554	LOW
	Chashma	395,296	↘	380,382	MEDIUM
	Taunsa	488,730	↘	486,480	MEDIUM
	Guddu	396,327	→	375,482	MEDIUM
	Sukkur	330,330	↗	283,050	LOW
	Kotri	120,592	↗	113,717	NORMAL
Kabul	Nowshera	44,500	↘	44,500	NORMAL
Jhelum	Mangla	49,000	↗	7,000	NORMAL
	Rasul	4,585	→	0	NORMAL
Chenab	Marala	67,583	↗	48,983	NORMAL
	Khanki	66,556	→	58,969	NORMAL
	Q.Abad	69,892	↘	52,892	NORMAL
	Trimmu	82,007	→	70,857	NORMAL
	Panjnad	60,439	↗	46,649	NORMAL
Ravi	Jassar	23,700	↘	23,700	NORMAL
	Shahdara	24,755	↗	24,755	NORMAL
	Balloki	53,850	↘	29,100	NORMAL
	Sidhnai	32,957	→	19,027	NORMAL
Sutlej	GS Wala	67,255	↘	67,255	LOW
	Sulemanki	69,361	→	58,801	LOW
	Islam	39,102	→	37,302	NORMAL

DAM	Current Level (ft)		Max Level	Dead Level
Tarbela Dam	1548.98	(-0.02)	1550	1402
Mangla Dam	1216.85	(+0.3)	1242	1050

Generated By DFO @ Flood Forecasting Division, Lahore. +92-42-99200139

**FLOOD SEASON 2025**  
**WEEKLY FLOOD/BASE FLOW DATA**  
**DATA AT (0600 HRS IST) REGARDING EASTERN RIVERS OBTAINED FROM INTERNET**

Name of Dam		Full Reservoir Level (feet)	Live Storage Capacity at FRL (MAF)	Current Live Storage (MAF)	Current Reservoir Level (Feet)	Storage (%) Current year	Storage (%) last year
i.	Bhakra Dam on River Sutlej	1680	5.050	<u>3.533</u> 14.08.2025	<u>1652.18</u> 14.08.2025	69.96	52.05
ii.	Pong Dam on River Beas	1390	4.991	<u>3.896</u> 14.08.2025	<u>1376.45</u> 14.08.2025	78.06	53.35
iii.	Thein Dam on River Ravi	1732	1.900	<u>1.321</u> 14.08.2025	<u>1702.58</u> 14.08.2025	69.50	22.44