



F.2 (E)/2025-NDMA (MW/SITREP-11)
Government of Pakistan
Prime Minister's Office
National Disaster Management Authority (HQ)
Main Murree Road Near ITP Office, Islamabad

MOST IMMEDIATE



Dated: **6 July 2025**

Subject: **NDMA - Monsoon 2025 Daily Situation Report No. 11**

NDMA Monsoon 2025 Daily Situation Report **No 11**, covering period from **1300 hours 5 July to 1300 hours 6 July 2025** alongwith following data as per **Annexs** as shown against each is enclosed:-

Ser	Detail	Annex
a.	Daily SITREP	A
b.	Dams and Reservoirs Level	B
c.	Flood Alert / River Flows	C
d.	Rainfall Recorded During Last 24 Hours (0800-0800 hours each day)	D
e.	FFD Discharge Report Recorded at 4 July 2025 12:00 PST	E
f.	Weekly Flood / Base Flow Data	F

2. Forwarded for information / necessary action, please.



(Ali Imran Sayed)
Director (Response)
Tel No: 051-9030924
Fax No: 051-9030729

To: Federal Ministries & Departments (Interior, Planning, Food Security & Research, National Health Services, Climate Change, Pakistan Railways, Communications, Energy & Water Resources, Finance, Economic Affairs Division, Information and Broadcasting (MOIB) and Press Information Department (PID)
Chief Secretaries, All Provincial Governments, GB and AJ&K
Chairman, Federal Flood Commission (FFC), Islamabad
Chairman, National Highway Authority, Islamabad
Chairman, Pakistan Telecommunications Authority, Islamabad
Chairman, Pakistan Tourism Development Corporation, Islamabad
Director General, Pakistan Meteorological Department (PMD), Islamabad
Director General, All PDMA's, GBDMA and SDMA
Director General, Rescue 1122 (Punjab, Sindh, Balochistan, KP, GB & AJ&K)
Director General, Climate Change and Coastal Development, Government of Sindh
Director General, Sindh Coastal Development Authority, Karachi
Director General, Balochistan Coastal Development Authority
Inspector General, National Highways & Motorway Police, Islamabad
Managing Director, National Transmission & Dispatch Corporation, Lahore
Commissioner, Islamabad
Deputy Commissioner, Islamabad
Chief Meteorologist, FFD, Lahore
Headquarters, Pakistan Maritime Security Agency, Karachi
Joint Crises Management Cell, Joint Staff Headquarters, Chaklala Cantt

Staff Duties Directorate (SD Coord), General Headquarters, Rawalpindi
Military Operations Directorate (MO-4), General Headquarters, Rawalpindi
Engineer Directorate (Arms Branch), General Headquarters, Rawalpindi
ACNS (Operations), Naval Headquarters, Islamabad
ACAS (Operations), Air Headquarters, Islamabad
Headquarters, Frontier Works Organization (FWO), Rawalpindi
GSO-1, Inter Services Public Relations (ISPR), General Headquarters, Rawalpindi
Directorate General, Inter-Services Intelligence (ISI), Islamabad
Headquarters, Pakistan Coast Guards, Karachi
Divisional Superintendent, Pakistan Railways, Lahore and Karachi

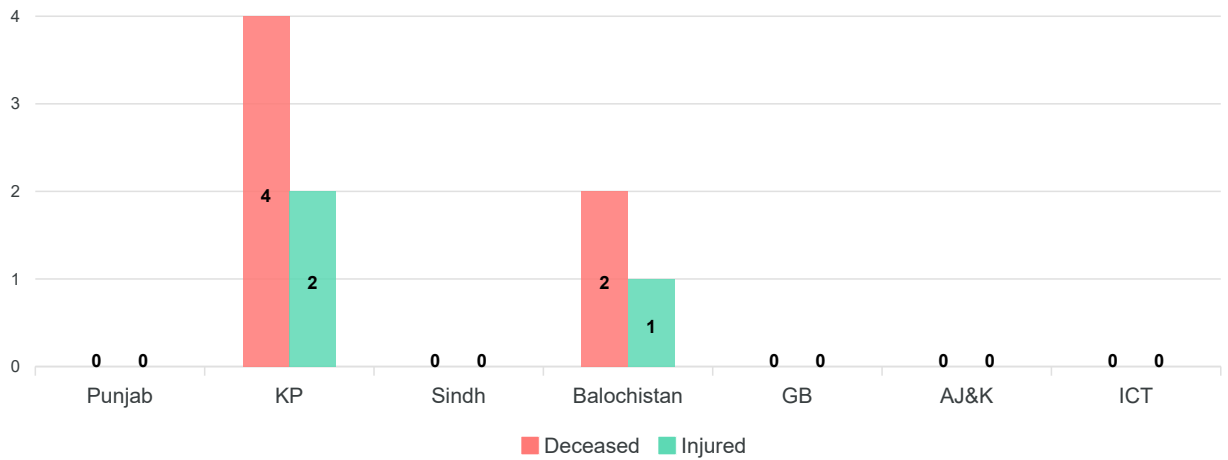
Cc: Secretary to Prime Minister, Prime Minister's Office, Islamabad
Secretary, Cabinet Division, Islamabad

ID: COS
Member (Ops)
Member (DRR)
Member (A&F)
DG NEOC
DG Estb
ED NIDM
ED Plans
ED NR&RF
ED Tech (E&M)
ED RM&M
ED IA&PD
ED IC
ED CoE
Dir C&P
Dir Log
Dir R&R

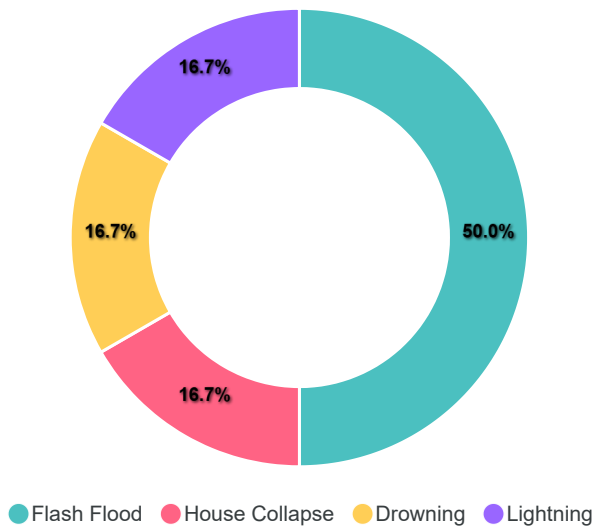
MONSOON 2025 SITREP # 11 - (06 July 2025)

1. Casualties and Injuries (Last 24 Hours)

Deceased & Injured



Cause of Death



Deceased

Province	District	Deceased				Cause of Death	Remarks
		Male	Female	Children	Total		
KP	Malakand	0	1	1	2	Flash Flood	-
	Mansehra	1	0	0	1	Flash Flood	-
	Bunner	0	1	0	1	House Collapse	-
	Total	1	2	1	4		
Balochistan	Lasbella	0	0	1	1	Drowning	-
	Kohlu	0	0	1	1	Lightning	-
	Total	0	0	2	2		

Province	District	Deceased				Cause of Death	Remarks
		Male	Female	Children	Total		
Grand Total		1	2	3	6		

Kohlu: One death (child) reported on 04-07-2025 was included in the cumulative deaths in today's PDMA Balochistan Sitrep.

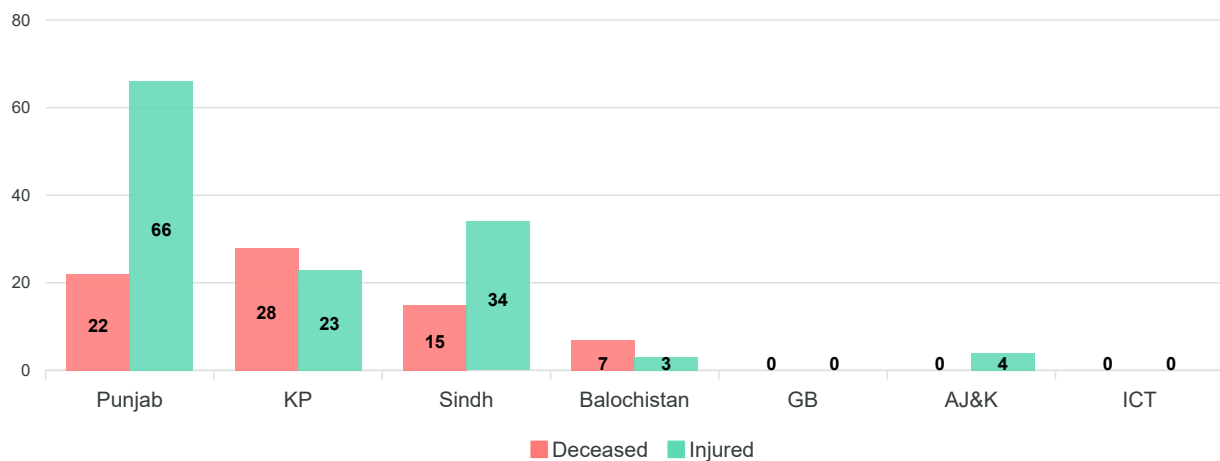
Injured

Province	District	Injured				Remarks
		Male	Female	Children	Total	
KP	Bunner	0	0	1	1	-
	Malakand	0	0	1	1	-
	Total	0	0	2	2	
Balochistan	Kohlu	0	0	1	1	-
	Total	0	0	1	1	
Grand Total		0	0	3	3	

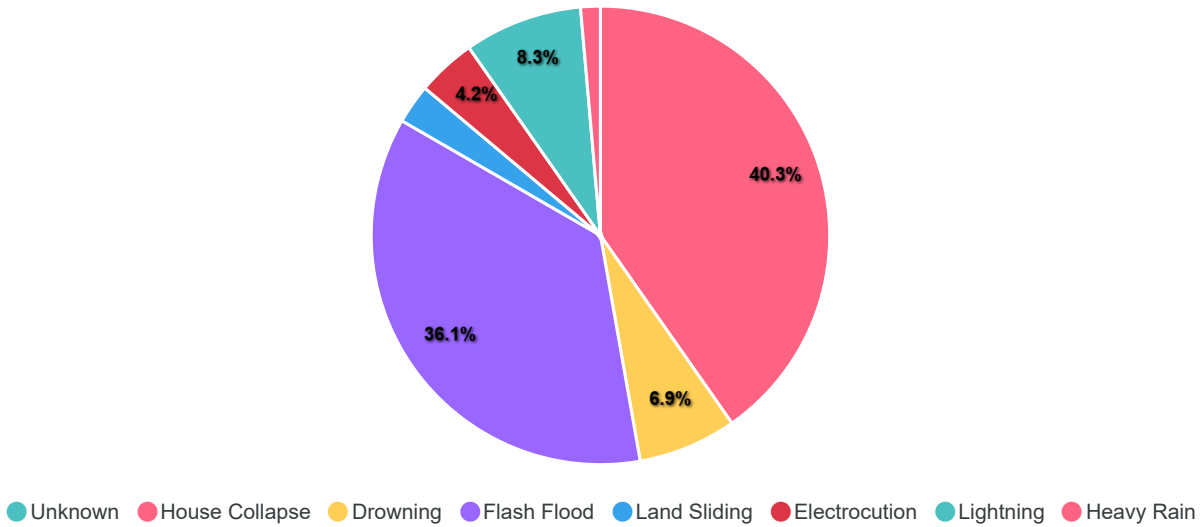
Kohlu: One Injured (child) reported on 04-07-2025 was included in the cumulative injury in today's PDMA Balochistan Sitrep.

Cumulative Casualties And Injuries - (From 26 June 2025 to 6 July 2025)

Deceased & Injured



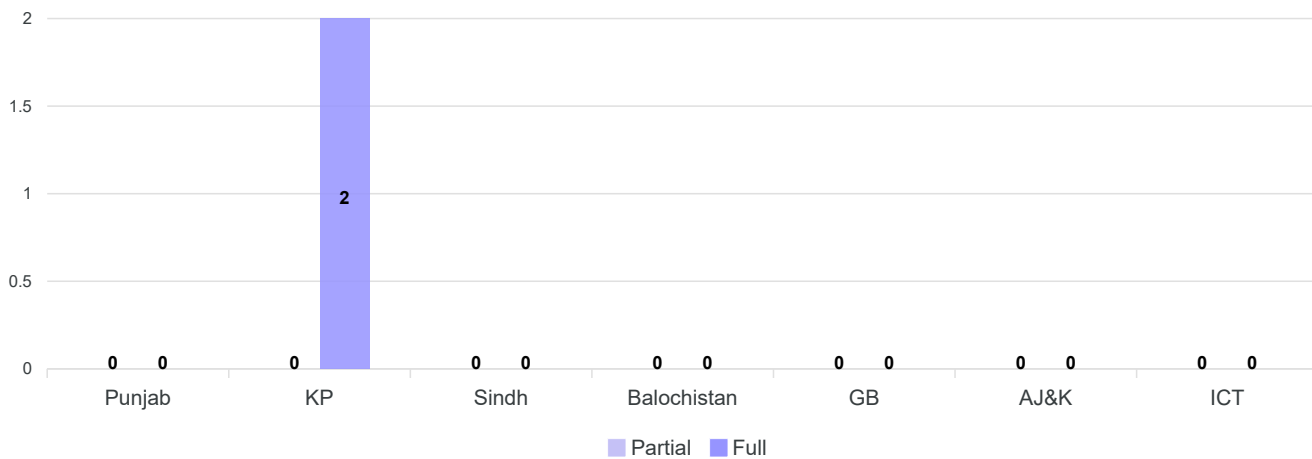
Causes of Death



Province	Deceased				Injured			
	Male	Female	Children	Total	Male	Female	Children	Total
Punjab	8	3	11	22	27	20	19	66
KP	9	7	12	28	13	4	6	23
Sindh	6	1	8	15	4	6	24	34
Balochistan	0	4	3	7	1	1	1	3
GB	0	0	0	0	0	0	0	0
AJ&K	0	0	0	0	0	2	2	4
ICT	0	0	0	0	0	0	0	0
Grand Total	23	15	34	72	45	33	52	130

2. Damage to Infrastructure & Private Property (Last 24 Hours)

House Damaged



Houses Damage and Livestock

Province	District	House Damage			Livestock
		Partial	Full	Total	
KP	Malakand	0	1	1	0
	Bunner	0	1	1	0
	Total	0	2	2	0
Grand Total		0	2	2	0

Roads Damaged

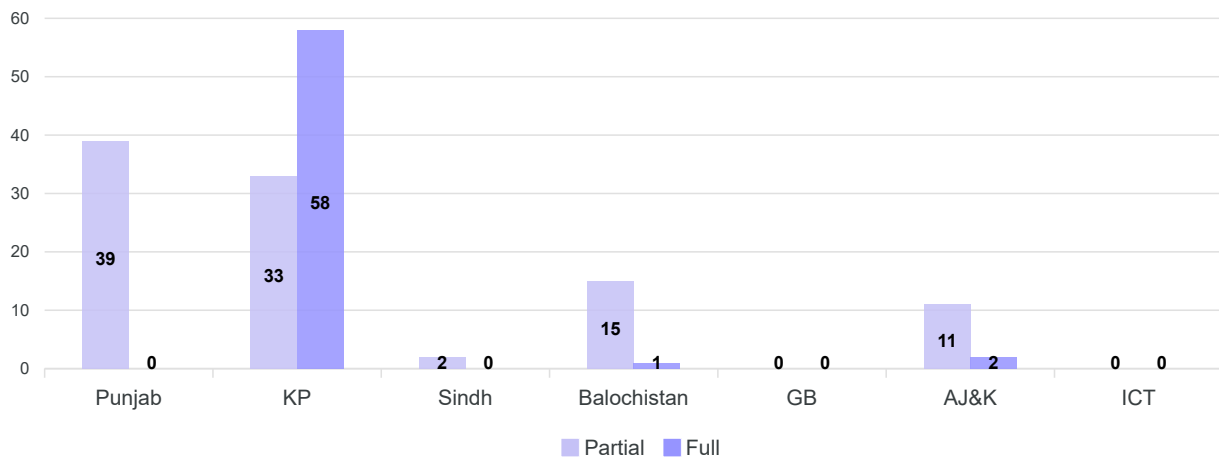
Province	District	Roads / Tracks		
		Length of road damage (Kms)	Nature/ extent of damage (fully/ partially washed away/ water over flow)	Traffic situation (Alternate route/ diversion available)
KP	Torghar	-	Washed Away	Blocked
	Bunner	-	Washed Away	Blocked
	Total	-	-	-
Grand Total		-	-	-

Bridges Damaged

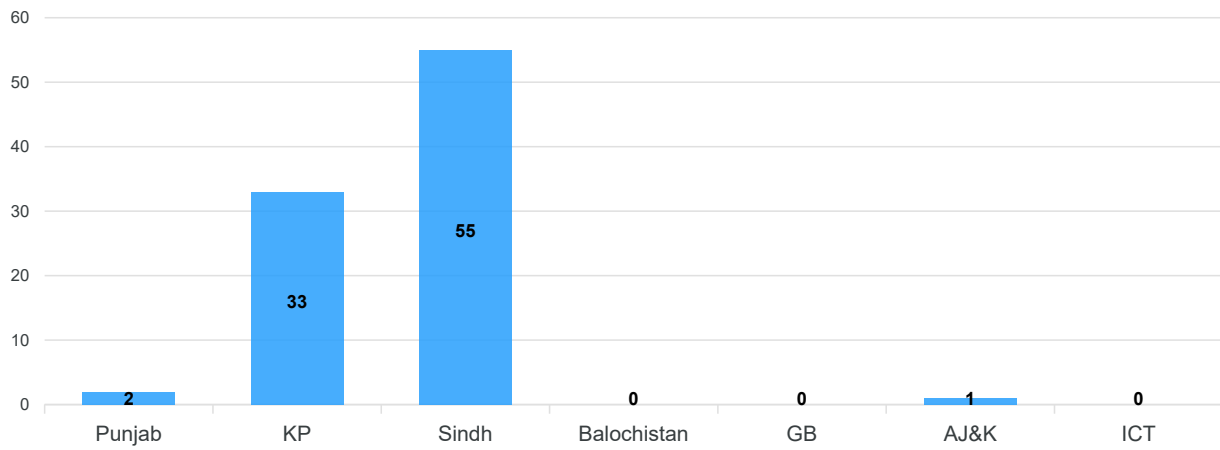
NTR

Cumulative Damages of Infrastructure & Private Properties - (From 26 June 2025 to 6 July 2025)

Cumulative House Damaged



Livestock Perished



Province	Roads (KMs)	Bridges	House Damage			Livestock Perished
			Full	Partial	Total	
Punjab	-	-	0	39	39	2
KP	-	-	58	33	91	33
Sindh	-	-	0	2	2	55
Balochistan	-	-	1	15	16	0
GB	-	-	0	0	0	0
AJ&K	-	-	2	11	13	1
ICT	-	-	0	0	0	0
Grand Total	0	0	61	100	161	91

3. Flood Relief Activities (Last 24 hours)

Flood Items	Sindh	Total
Tents	-	0
Ration Bags	-	0
Blankets	-	0
Sand Bags	-	0
Quilts	-	0
Gas Cylinder	-	0
Mattress	-	0
Kitchen sets	-	0
Mosquito Nets	-	0
Plastic Mats	-	0
Hygiene Kits	-	0
Jerry Can	-	0

Flood Items	Sindh	Total
Tarpaulin	-	0
Misc.	-	0
Food Packs	-	0
De-Watering Pumps	2	2
Grand Total	2	2

Cumulative Flood Relief Activities - (From 26 June 2025 to 6 July 2025)

Flood Activity Item	Punjab	KP	Sindh	Balochistan	GB	AJ&K	ICT
Tents	0	18	0	0	0	8	0
Ration Bags	0	0	0	0	0	0	0
Blankets	0	37	0	0	0	6	0
Sand Bags	0	0	0	0	0	0	0
Quilts	0	20	0	0	0	12	0
Gas Cylinder	0	0	0	0	0	0	0
Mattress	0	8	0	0	0	4	0
Kitchen sets	0	16	0	0	0	4	0
Mosquito Nets	0	5	0	0	0	0	0
Plastic Mats	0	20	0	0	0	8	0
Hygiene Kits	0	16	0	0	0	0	0
Jerry Can	0	32	0	0	0	0	0
Tarpaulin	0	16	0	0	0	0	0
Misc.	0	48	0	0	0	0	0
Food Packs	0	0	0	0	0	5	0
De-Watering Pumps	0	0	2	0	0	0	0

4. Relief Camps & Medical Camp (Last 24 hours)

Province	No. of Relief Camps	No. of Person in Relief Camp	No. of Persons Treated	No. of Persons Treated
Punjab	9	0	0	0
Sindh	2	176	0	0
Grand Total	11	176	0	0

Cumulative State of Relief Camps - (From 26 June 2025 to 6 July 2025)

Province	No. of Relief Camps	No. of Person in Relief Camp	No. of Persons Treated	No. of Persons Treated
KP	0	0	0	0
Punjab	9	0	0	0
Sindh	2	176	0	0
Grand Total	11	176	0	0

5. Rescue Operations (Last 24 hours)

Province	No. of Rescue Operation	No. of Person Rescued
Punjab	1	30
KP	1	6
ICT	3	15
Grand Total	5	51

Cumulative State of Rescue Operations - (From 26 June 2025 to 6 July 2025)

Province	No. of Rescue Operation	No. of Person Rescued
GB	1	25
KP	9	115
Balochistan	2	5
Sindh	2	42
Punjab	2	31
ICT	3	15
Grand Total	19	233

GOVERNMENT OF PAKISTAN
PAKISTAN METEOROLOGICAL DEPARTMENT
FLOOD FORECASTING DIVISION
46-JAIL ROAD LAHORE-54000

BULLETIN No. B-022/25

Dated: 06th July-2025
Time: 11:25 hours (PST)

I: WEATHER/RAINFALL FORECAST FOR NEXT 24-HRS

RIVERS	Upper Catchments (Above Rim Stations)	Lower Catchments (Below Rim Stations)	RESERVOIRS LEVEL (FEET) at (0600 PST)
INDUS	Widespread thunderstorm/rain	Widespread thunderstorm/rain (Rawalpindi Division)	TARBELA Current: 1520.86 Max. Conservation: 1550.00 Live Storage 71.68%
JHELMUM	-do-	-do- (Sargodha Division)	MANGLA Current: 1179.70 Max Conservation: 1242.00 Live Storage 42.33%
CHENAB	-do-	-do- (Gujranwala Division)	
RAVI	-do-	-do- (Lahore Division)	
SUTLEJ	-do-	Isolated thunderstorm/rain (Bahawalpur Division)	

II: QUANTITATIVE FLOOD FORECAST OF GAUGING STATIONS (IN THOUSANDS OF CUSECS)

RIVERS	Stations	Design Capacity	Actual Observations at 0600 PST		Quantitative Forecast for Next 24- hrs (Inflow)	Qualitative Forecasted Flood Level (Inflow)	Max Flood Peaks (In Thousands of Cusecs)	
			Inflow	Outflow			Historical	Flood Season 2025
INDUS	Tarbela	1500	289.0	291.5	280-310	Low	832.0 (2010)	318.00
	Kalabagh	950	299.1	291.2	320-350	-do-	950.0 (1942)	299.13
	Chashma	950	294.3	273.1	320-350	-do-	1038.9 (2010)	295.36
	Taunsa	1100	194.7	176.7	200-230	Below low	960.0 (2010)	210.32
	Guddu	1200	179.0	139.6	No sig. change	-do-	1199.7 (1976)	189.42
	Sukkur	1500	128.6	79.2	-do-	-do-	1166.6 (1986)	128.55
	Kotri	875	48.3	6.1	-do-	-do-	980.3 (1956)	51.38
KABUL	Nowshera	-	42.6	42.6	50-70	Low	391.3 (1990)	67.50
JHELMUM	Mangla	1060	58.0	8.0	80-110	Medium Sharp peak up to High	1090.0 (1992)	75.00
	Rasul	850	4.4	0.0	No sig. change	-do-	952.2 (1992)	24.40
CHENAB	Marala	1100	91.5	65.0	120-150	Low to Medium	1100.0 (1957)	110.53
	Khanki	1100	78.4	71.0	90-120	Low	1086.5 (1959)	90.48
	Qadirabad	807	56.1	37.6	70-100	-do-	948.5 (1992)	77.29
	Trimmu	645	21.2	8.2	No sig. change	Below low	944.0 (1928)	36.14
	Punjnad	700	14.5	2.0	-do-	-do-	802.5 (1973)	21.86
RAVI	Jassar	275	0.9	0.9	2-10	-do-	680.0 (1955)	7.60
	Shahdara	250	6.3	6.3	No sig. change	-do-	576.0 (1988)	13.72
	Balloki	225	30.4	9.2	-do-	-do-	389.8 (1988)	43.43
	Sidhnai	150	19.1	4.2	-do-	-do-	330.2 (1988)	21.89
SUTLEJ	G.S. Wala	---	0.1	0.1	-do-	-do-	837.0 (1955)	0.40
	Sulemanki	325	13.0	2.5	-do-	-do-	598.9 (1955)	16.17
	Islam	300	1.4	0.2	-do-	-do-	492.6 (1955)	3.55

Isolated= 20 to 30% of area Scattered= 30 to 50% of area | Widespread= 90 to 100% of area R= Rising, F= Falling

Note: Concerned Departments may contact FFD, Lahore for rectification up-dation (if any)


(Dr. Zaheer Ahmad Babar)
Chief Meteorologist
FFD Lahore

**GOVERNMENT OF PAKISTAN
PAKISTAN METEOROLOGICAL DEPARTMENT
FLOOD FORECASTING DIVISION
46-JAIL ROAD LAHORE-54000**

BULLETIN No. A-022/25

Dated: 06th July-2025
Time: 11:25 hours (PST)

- | | |
|---|--|
| <ol style="list-style-type: none"> 1. President Secretariat, Islamabad 2. PM House, Islamabad 3. Federal Minister for Water Resources, Islamabad 4. Governor (All Provinces) 5. Chairman NDMA, Islamabad 6. Chief Minister (All Provinces) 7. Secretary, Ministry of Defence, Islamabad 8. Secretary, Aviation Division, Islamabad 9. Secretary, Ministry for Water Resources, Islamabad 10. Secretary, Ministry of Information, Islamabad 11. Secretary, Climate change, Islamabad 12. The Secretary General, Red Crescent, Islamabad 13. Secretary, Irrigation Department, (All Provinces) | <ol style="list-style-type: none"> 14. Chairman NHA, Islamabad 15. Chief Secretary (All Provinces) 16. D.G. Engineers, Eng. Directorate GHQ, Rawalpindi 17. PDMA'S (DG's All Provinces & AJK) 18. Chairman, Federal Flood Commission, Islamabad 19. Chairman, Indus River System Authority, Islamabad 20. Chairman, PCRWR, Islamabad 21. Pakistan Commissioner for Indus Waters (PCIW), Islamabad 22. Chief Engineer, Mangla/Tarbela /Chashma 23. Chief Engineer, Irrigation (All Provinces) 24. Chief Engineer, (All Barrages) 25. Chief Engineer, C.D.O. (Muzaffarabad) 26. All other concerned |
|---|--|

SUBJECT: RIVERS SITUATION AND QUALITATIVE FLOOD FORECAST

I: HYDROLOGICAL SITUATION at 0600 PST AND OUTLOOK

River Indus at Tarbela, Kalabagh and Chashma is in low flood level, while all other rivers are flowing below low-level flood. During next 24-hours river Jhelum upstream Mangla is likely to attain medium flood level with possibility of sharp peak up to high flood, in addition to this there is also a possibility that river Chenab at Marala may attain medium flood level.

WARNING (6th to 9th July)

Flash flooding is expected in the **tributaries of the river Kabul** and **hill torrents of DG Khan**.

Urban flooding is also expected in Lahore, Gujranwala, Sialkot & Rawalpindi Divisions.

Medium to high level flooding is expected in the nullahs of river Ravi (Bein, Basanter, Deg etc.) and Chenab (Aik, Palkhu, Bhimber, Halsi, Dora). Medium to high level flooding is also expected in the nullahs and rivers of East Balochistan.

II: METEOROLOGICAL FEATURES

1. Yesterday's trough of westerly wave over northeast Afghanistan and adjoining Pakistan today lies over northern parts of the country.
2. A strong Monsoon trough extends from Bay of Bengal to upper parts of the country.
3. Monsoon currents from Arabian sea and Bay of Bengal penetrating into northern parts of the country are anticipated to intensify within next 24-hours.
4. Well-marked Seasonal low lies over Northwest Balochistan with its trough extending northeastwards.

III: WEATHER FORECAST FOR 24-HOURS


WARNING: Widespread thunderstorm/rain with **heavy falls** at scattered places and Torrential rainfall at few places is expected over the upper catchments of all major rivers, including the river Kabul, along with Islamabad, Rawalpindi, Sargodha, Gujranwala, and Lahore Divisions. Scattered thunderstorm/rain of moderate intensity with isolated **heavy falls** is expected over lower KPK, East Balochistan, Sahiwal, Faisalabad and DG Khan Divisions. Isolated thunderstorm/rain of moderate intensity is expected over southeast Sindh, Multan and Bahawalpur Divisions.

IV: WEATHER OUTLOOK FOR NEXT 72-HOURS

Vigorous monsoon activity is likely to continue over the upper half of the country.

V: RIVERS CATCHMENTS RAINFALL RECORDED (MM) DURING LAST 24-HRS (UPTO 0800 PST)

- | | |
|----------------|---|
| Indus: | Islamabad [Saidpur=131, PMD H.Q.=85, Chaklala Airbase=43, Shamsabad=34, Golra=32, Pirwidahi & Katcheri=25(each), Airport=20 & Bokra=12], Malam Jabba=30, Lower Dir=25, Kakul=24, Saidu Sharif=15, Bosak Bridge=10, Khaar-Bajaur, Daggar & Khawagoobo Bridge=04(each), Murree=03, Attock, Kamra (Airbase), Warsak Dam & Dir=02(each), Upper Dir & Risalpur=01(each), Buner, Besham, Badin, Ghalanai & Phulra =Trace(each). |
| Jhelum: | Jhelum=102, Mangla=90, Kallar=89, Tandali=27, Chattar Kallas=25, Balakot=20, Garhi Dopatta=19, Bandi Abbaspur=08, Palandri=04 & Baba Shah Jalal=01. |
| Chenab: | Barnala=21, Sialkot (Cantt=11 & Airport=09), Gujrat & Marala=07(each) & Gujranwala=02. |
| Ravi: | Lahore [Shahi Qilla=74, Luckshami=72, Jail Road=57, Township & Shahdara=52(each), Gulburg=51, Qurtba chock=44, Airport=41, Misri Shah=38, Mughal Pura=33, Iqbal Town & Gulshan e Ravi=19(each), Upper Mall=16, Taj Pura=15, Samanabad=12 & Johar Town=10], Narowal=06 & Sahiwal=Trace. |
| Sutlej: | Kasur=04 & Bahawalnagar=Trace. |
| Others: | Lasbela=14, Zhob=08, Kalat=03, Loralai=01, Khuzdar=Trace & Karachi [Airport & Met complex =Trace (each)]. |


 (Dr. Zaheer Ahmad Babar)
 Chief Meteorologist
 FFD Lahore

www.ffd.pmd.gov.pk | Email: ffdhr@yahoo.com

Chief Meteorologist: 04299200208 & Duty Officer 24/7 hrs: 04299200139, 04299205367-70 and Fax: 04299200209 & 5367

Annex – D



National Weather Forecasting Centre Pakistan Meteorological Department



Total Rainfall (mm) last 24 hours on Sunday 06-07-2025 at 0800 PST				
Stations	Rainfall(mm)			
PUNJAB				
Islamabad	(Saidpur 131, Zero point 85, Golra 32, Airport 20, Bokra 12)			
Jhelum	102			
Mangla	81			
Lahore	(City 57, Airport 34) Rain recorded by Wasa Rain Gauges (Pani wala Talab 60, Jail Road 55, Lakshmi Chowk 48, Nishtar Town, Head Office WASA (Gulberg) 45, Qurtaba Chowk 44, Farrukhabad 18, Iqbal Town 16, Gulshan-e-Ravi 14, Mughalpura 11, Chowk Nakhuda, Samanabad 09, Tajpura 07, Upper Mall 05)			
Rawalpindi	(Chakala 43, Shamsabad 34, Katcheri, Pirwidahi 25)			
Sialkot	(City 11, Airport 09)			
Gujrat	07			
Narowal	06			
Kasur	04			
Murree	03			
Attock & Gujranwala	02			
Bahawalnagar & Sahiwal	Trace			
KHYBER PAKHTUNKHWA				
Malam Jabba	29			
Dir	(Lower 25, Upper 02)			
Kakul	24			
Balakot	20			
Saidu Sharif	15			
Bajaur	Khaar 04			
Mohmand	(Ghalanai Trace)			
KASHMIR				
Tandali	27			
Chattar Kalas	25			
Garhi Dopatta	15			
Bandi Abbaspur	08			
BALOCHISTAN				
Lasbella	14			
Zhob	08			
Kalat	03			
Loralai	01			
Khuzdar	Trace			
SINDH				
Badin & Karachi	Trace			
Maximum Wind Reported				
Stations	Wind(KT)	Wind(km/h)	Direction	Time PST
Islamabad City	55	102	E	0403
Islamabad Airport	33	61	SE	0530
Sialkot Airport	25	46	N	0455
Lahore Airport	20	37	NW	0645
Maximum Water Level at Nullah Lai (Last 24 Hours)				
Station	Level (Feet)	Time (PST)	Flood Situation	
Kattarian	14	0500	Pre-Alert	
Gawalmandi	12	0630	Pre-Alert	



FFD Discharge Report

Recorded at: 06-Jul-2025 06:00 PST

River	Site	Inflow		Outflow	
Indus	Tarbela	289,000	↗	291,500	LOW
	Kalabagh	299,134	↗	291,150	LOW
	Chashma	294,326	↘	273,126	LOW
	Taunsa	194,692	→	176,692	NORMAL
	Guddu	179,004	↘	139,618	NORMAL
	Sukkur	128,550	↗	79,200	NORMAL
	Kotri	48,297	→	6,052	NORMAL
Kabul	Nowshera	42,600	↘	42,600	NORMAL
Jhelum	Mangla	58,000	↗	8,000	NORMAL
	Rasul	4,380	→	0	NORMAL
Chenab	Marala	91,542	→	65,042	NORMAL
	Khanki	78,421	↗	71,028	NORMAL
	Q.Abad	56,125	→	37,625	NORMAL
	Trimmu	21,164	→	8,164	NORMAL
	Panjnad	14,480	→	2,000	NORMAL
Ravi	Jassar	919	→	919	NORMAL
	Shahdara	6,260	→	6,260	NORMAL
	Balloki	30,425	→	9,175	NORMAL
	Sidhnai	19,098	↘	4,248	NORMAL
	GS Wala	77	→	77	NORMAL
Sutlej	Sulemanki	12,999	↘	2,490	NORMAL
	Islam	1,447	↘	200	NORMAL

DAM	Current Level (ft)		Max Level	Dead Level
Tarbela Dam	1520.86	(+0.13)	1550	1402
Mangla Dam	1179.70	(+0.4)	1242	1050

Generated By DFO @ Flood Forecasting Division, Lahore. +92-42-99200139

Annex – F

By Fax

Government of Pakistan
Ministry of Water Resources
Office of Pakistan Commissioner for Indus Waters
3rd floor EOBI House Sector G-10/4, Mauve Area, Islamabad

FLOOD SEASON 2025
WEEKLY FLOOD/BASE FLOW DATA
DATA AT (0600 HRS IST) REGARDING EASTERN RIVERS OBTAINED FROM INTERNET

Name of Dam	Full Reservoir Level (feet)	Live Storage Capacity at FRL (MAF)	Current Live Storage (MAF)	Current Reservoir Level (Feet)	Storage (%) Current year	Storage (%) last year
i. Bhakra Dam on River Sutlej	1680	5.050	<u>1.204</u> 26.06.2025	<u>1566.71</u> 26.06.2025	23.84	30.82
ii. Pong Dam on River Beas	1390	4.991	<u>0.567</u> 26.06.2025	<u>1293.01</u> 26.06.2025	11.35	18.68
iii. Thein Dam on River Ravi	1732	1.900	<u>0.702</u> 26.06.2025	<u>1658.35</u> 26.06.2025	36.95	31.74

The data is being shared for flows information.
Dated: 01st July 2025


(SHAHIDA GUL)

Deputy Commissioner for Indus Waters
Tele: 051-9108920

Data source: www.bmb.gov.in
www.cwc.gov.in

Copy forwarded by Fax to:

1. Secretary, Ministry of Water Resources, Islamabad.
2. Chief Secretary, Gilgit Baltistan, Gilgit.
3. Chief Secretary, Government of Azad Jammu and Kashmir, Muzaffarabad.
4. Chief Secretary, Government of Punjab, Lahore.
5. Chief Secretary, Government of Sindh, Karachi.
6. Chief Secretary, Government of Khyber Pakhtunkhwa, Peshawar.
7. Chief Secretary, Government of Balochistan, Quetta.
8. Secretary, Irrigation Department, Punjab, Lahore.
9. Secretary, Irrigation Department, Sindh, Karachi.
10. Secretary, Irrigation Department, Khyber Pakhtunkhwa, Peshawar.
11. Secretary, Irrigation Department, Balochistan, Quetta.
12. Director General (Water), Ministry of Water Resources, Islamabad.
13. Chairman, National Disaster Management Authority (NDMA), Islamabad.
14. CEA/CFFC, Islamabad.
15. Chairman, Indus River System Authority (IRSA), Islamabad.
16. M.O. Directorate, G.H.Q. Rawalpindi.
17. D.G. (Engrs), G.H.Q. Rawalpindi.
18. Engineers, 4-Corps, Lahore
19. Engineers, 30-Corps, Gujranwala.
20. Relief Commissioner/Senior Member, Board of Revenue, Punjab, Lahore.
21. D.G. (PDMA) Punjab, 40/A- Lawrence Road, Lahore.
22. Chief Engineer (H&WM), Wapda House, Lahore.
23. XEN Irrigation, Marala Headwork.
24. XEN Irrigation, Kasur.
25. Director, Indus Water Treaty and Regulation Irrigation Department, Government of the Punjab, Lahore.
26. Chief Meteorologist, F.F.D. 46-Jail Road, Lahore.
27. Office Incharge, F.W.C. 46-Jail Road, Lahore.