



F.2 (E)/2025-NDMA (MW/SITREP-18)  
**Government of Pakistan**  
**Prime Minister's Office**  
**National Disaster Management Authority (HQ)**  
Main Murree Road Near ITP Office, Islamabad

**MOST IMMEDIATE**



Dated: **13 July 2025**

Subject: **NDMA - Monsoon 2025 Daily Situation Report No. 18**

NDMA Monsoon 2025 Daily Situation Report **No 18**, covering period from **1300 hours 12 July to 1300 hours 13 July 2025** alongwith following data as per **Annexs** as shown against each is enclosed:-

Ser	Detail	Annex
a.	Daily SITREP	<b>A</b>
b.	Dams and Reservoirs Level	<b>B</b>
c.	Flood Alert / River Flows	<b>C</b>
d.	Rainfall Recorded During Last 24 Hours (0800-0800 hours each day)	<b>D</b>
e.	FFD Discharge Report Recorded at 13 July 2025 12:00 PST	<b>E</b>
f.	Weekly Flood / Base Flow Data	<b>F</b>

2. Forwarded for information / necessary action, please.



(Ali Imran Sayed)  
**Director (Response)**  
Tel No: 051-9030924  
Fax No: 051-9030729

To: Federal Ministries & Departments (Interior, Planning, Commerce, Food Security & Research, National Health Services, Climate Change, Pakistan Railways, Communications, Energy & Water Resources, Finance, Economic Affairs Division, Information and Broadcasting (MOIB), Science and Technology and Press Information Department (PID)  
Chief Secretaries, All Provincial Governments, GB and AJ&K  
Chairman, Federal Flood Commission (FFC), Islamabad  
Chairman, National Highway Authority, Islamabad  
Chairman, Pakistan Telecommunications Authority, Islamabad  
Chairman, Pakistan Tourism Development Corporation, Islamabad  
Director General, Pakistan Meteorological Department (PMD), Islamabad  
Director General, All PDMA's, GBDMA and SDMA  
Director General, Rescue 1122 (Punjab, Sindh, Balochistan, KP, GB & AJ&K)  
Director General, Climate Change and Coastal Development, Government of Sindh  
Director General, Sindh Coastal Development Authority, Karachi  
Director General, Balochistan Coastal Development Authority  
Inspector General, National Highways & Motorway Police, Islamabad  
Managing Director, National Transmission & Dispatch Corporation, Lahore  
Commissioner, Islamabad  
Deputy Commissioner, Islamabad  
Chief Meteorologist, FFD, Lahore  
Headquarters, Pakistan Maritime Security Agency, Karachi  
Joint Crises Management Cell, Joint Staff Headquarters, Chaklala Cantt

Staff Duties Directorate (SD Coord), General Headquarters, Rawalpindi  
Military Operations Directorate (MO-4), General Headquarters, Rawalpindi  
Engineer Directorate (Arms Branch), General Headquarters, Rawalpindi  
ACNS (Operations), Naval Headquarters, Islamabad  
ACAS (Operations), Air Headquarters, Islamabad  
Headquarters, Frontier Works Organization (FWO), Rawalpindi  
GSO-1, Inter Services Public Relations (ISPR), General Headquarters, Rawalpindi  
Directorate General, Inter-Services Intelligence (ISI), Islamabad  
Headquarters, Pakistan Coast Guards, Karachi  
Divisional Superintendent, Pakistan Railways, Lahore and Karachi

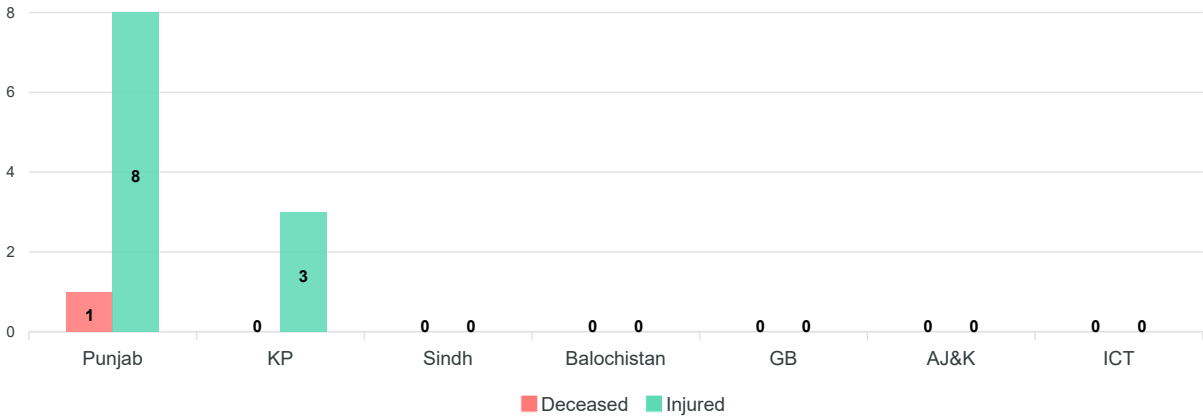
Cc: Secretary to Prime Minister, Prime Minister's Office, Islamabad  
Secretary, Cabinet Division, Islamabad

ID: COS  
Member (Ops)  
Member (DRR)  
Member (A&F)  
DG NEOC  
DG Estb  
ED NIDM  
ED Plans  
ED NR&RF  
ED Tech (E&M)  
ED RM&M  
ED IA&PD  
ED IC  
ED CoE  
Dir C&P  
Dir Log  
Dir R&R

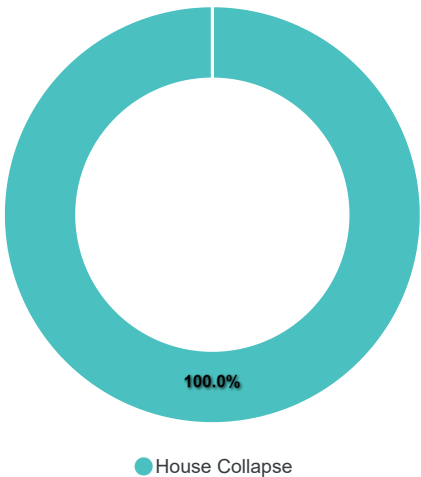
MONSOON 2025 SITREP # 18 - (13 July 2025)

1. Casualties and Injuries (Last 24 Hours)

Deceased & Injured



Cause of Death



Deceased

Province	District	Deceased				Cause of Death	Remarks
		Male	Female	Children	Total		
Punjab	Khanewal	1	0	0	1	House Collapse	-
	Total	1	0	0	1		
Grand Total		1	0	0	1		

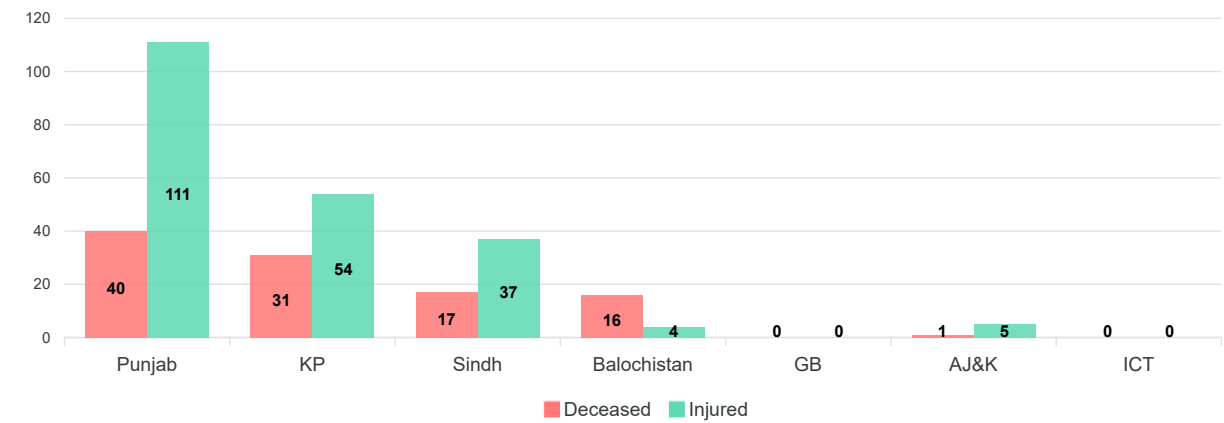
Injured

Province	District	Injured				Remarks
		Male	Female	Children	Total	
Punjab	Rahim Yar Khan	0	0	2	2	-
	Rajanpur	1	0	2	3	-
	Lahore	2	0	0	2	-
	Mianwali	0	1	0	1	-
	Total	3	1	4	8	
KP	Mardan	0	1	2	3	-

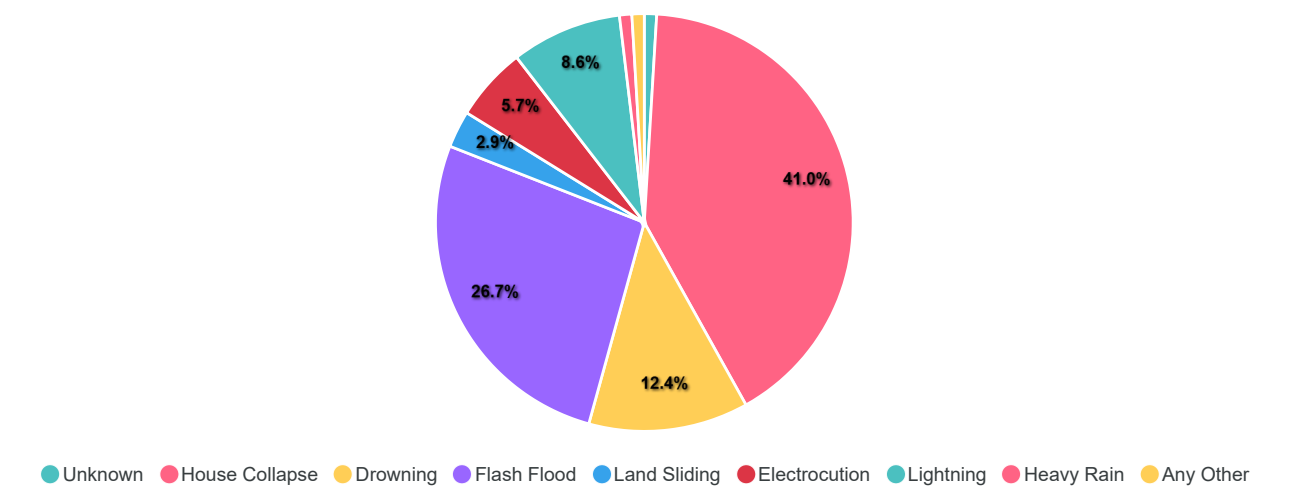
Province	District	Injured				Remarks
		Male	Female	Children	Total	
	Total	0	1	2	3	
Grand Total		3	2	6	11	

Cumulative Casualties And Injuries - (From 26 June 2025 to 13 July 2025)

Deceased & Injured



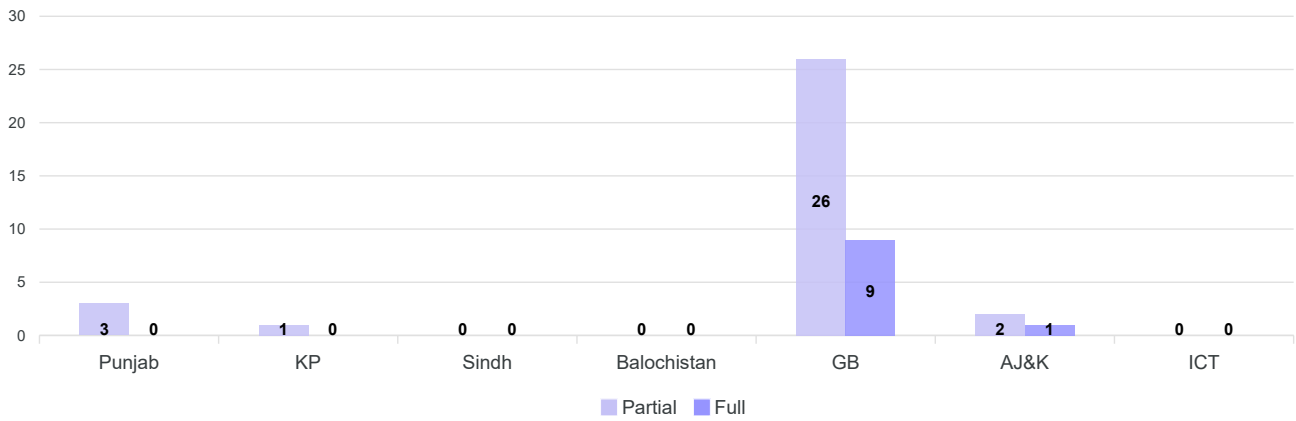
Causes of Death



Province	Deceased				Injured			
	Male	Female	Children	Total	Male	Female	Children	Total
Punjab	15	5	20	40	48	32	31	111
KP	10	7	14	31	26	7	21	54
Sindh	7	2	8	17	4	6	27	37
Balochistan	5	4	7	16	2	1	1	4
GB	0	0	0	0	0	0	0	0
AJ&K	1	0	0	1	1	2	2	5
ICT	0	0	0	0	0	0	0	0
Grand Total	38	18	49	105	81	48	82	211

2. Damage to Infrastructure & Private Property (Last 24 Hours)

## House Damaged



## Houses Damage and Livestock

Province	District	House Damage			Livestock
		Partial	Full	Total	
Punjab	Lahore	1	0	1	0
	Rajanpur	1	0	1	0
	Rahim Yar Khan	1	0	1	0
	<b>Total</b>	<b>3</b>	<b>0</b>	<b>3</b>	<b>0</b>
KP	Mardan	1	0	1	0
	<b>Total</b>	<b>1</b>	<b>0</b>	<b>1</b>	<b>0</b>
GB	Gilgit	17	8	25	0
	Ghizer	9	1	10	0
	<b>Total</b>	<b>26</b>	<b>9</b>	<b>35</b>	<b>0</b>
AJ&K	Bagh	2	1	3	0
	<b>Total</b>	<b>2</b>	<b>1</b>	<b>3</b>	<b>0</b>
<b>Grand Total</b>		<b>32</b>	<b>10</b>	<b>42</b>	<b>0</b>

### GBDMA:

**Gilgit:** As reported last night, on 11th July 2025, due to landsliding in Sharote valley Gilgit, 8x houses got fully & 17x house got partially damaged.

**Ghizer:** As reported last night, on 11th July 2025, due to landsliding in Bairchy valley Ghizer, 1x house got fully & 9x houses got partially damaged. In order to reconcile cumulative figuers with GBDMA 6x livestock are added.

## Roads Damaged

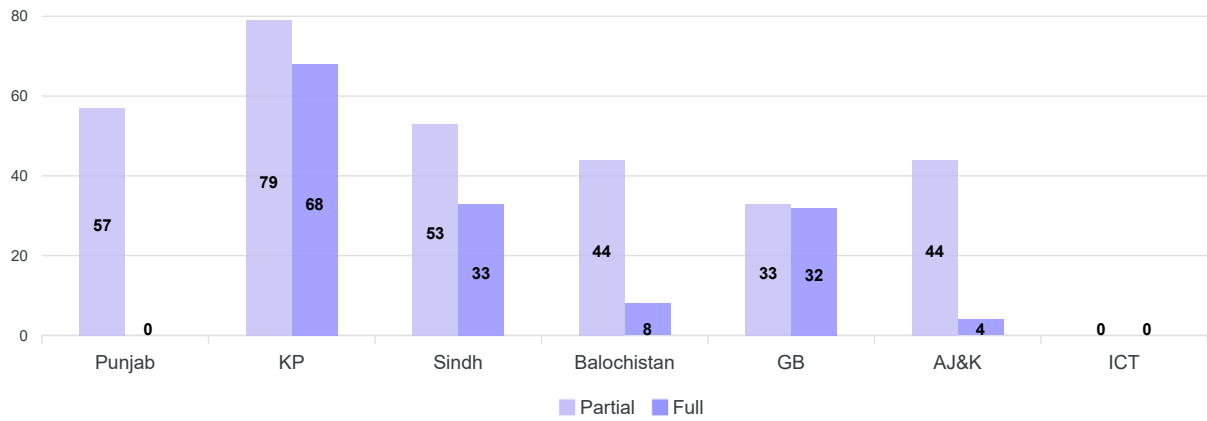
NTR

## Bridges Damaged

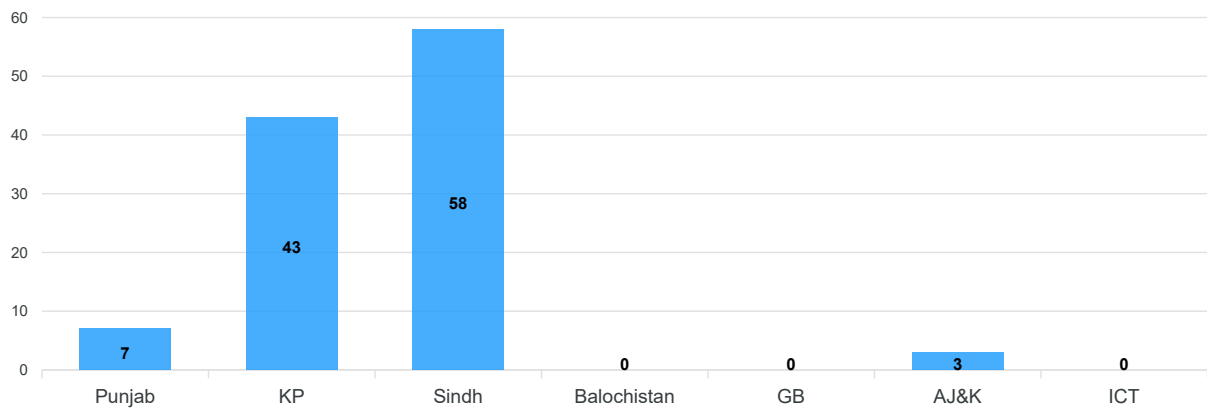
NTR

**Cumulative Damages of Infrastructure & Private Properties - (From 26 June 2025 to 13 July 2025)**

**Cumulative House Damaged**



**Livestock Perished**



Province	Roads (KMs)	Bridges	House Damage			Livestock Perished
			Full	Partial	Total	
Punjab	-	-	0	57	57	7
KP	2	-	68	79	147	43
Sindh	-	-	33	53	86	58
Balochistan	1.5	1	8	44	52	0
GB	5.5	8	32	33	65	0
AJ&K	1.5	-	4	44	48	3
ICT	-	-	0	0	0	0
Grand Total	10.5	9	145	310	455	111

### 3. Flood Relief Activities (Last 24 hours)

Flood Items	GB	Total
Tents	51	51
Ration Bags	-	0
Blankets	172	172
Sand Bags	-	0
Quilts / Sleeping Bags	-	0
Gas Cylinder	-	0
Mattress	20	20
Kitchen sets	10	10

Flood Items	GB	Total
Mosquito Nets	-	0
Plastic Mats	-	0
Hygiene Kits	-	0
Jerry Can	-	0
Tarpaulin	-	0
Misc.	-	0
Food Packs	70	70
De-Watering Pumps	-	0
Gabions	-	0
<b>Grand Total</b>	<b>323</b>	<b>323</b>

**Gilgit:** On 11th July 2025, DDMA Gilgit distributed mentioned relief items among the flood affectees of Sharote, Gilgit.

**Ghizer:** On 11th July 2025, DDMA Ghizer distributed mentioned relief items among the flood affectees of Bairchy, Ghizer.

**Diamer:** On 11th July 2025, the above mentioned relief items distributed the flood affectees of Babusar, Diamer.

### Cumulative Flood Relief Activities - (From 26 June 2025 to 13 July 2025)

Flood Activity Item	Punjab	KP	Sindh	Balochistan	GB	AJ&K	ICT	Total
Tents	0	20	0	0	69	13	0	102
Ration Bags	0	1	0	0	0	0	0	1
Blankets	0	37	0	0	196	26	0	259
Sand Bags	0	0	0	0	500	0	0	500
Quilts / Sleeping Bags	0	20	0	0	4	40	0	64
Gas Cylinder	0	0	0	0	0	0	0	0
Mattress	0	10	0	0	34	8	0	52
Kitchen sets	0	18	0	0	10	9	0	37
Mosquito Nets	0	5	0	0	0	0	0	5
Plastic Mats	0	21	0	0	4	16	0	41
Hygiene Kits	0	18	0	0	6	0	0	24
Jerry Can	0	35	0	0	0	0	0	35
Tarpaulin	0	17	0	0	0	0	0	17
Misc.	0	54	0	0	0	5	0	59
Food Packs	0	0	0	0	74	35	0	109
De-Watering Pumps	0	0	27	0	0	0	0	27
Gabions	0	0	0	0	10	0	0	10

## 4. Relief Camps & Medical Camp (Last 24 hours)

NTR

### Cumulative State of Relief Camps - (From 26 June 2025 to 13 July 2025)

Province	No. of Relief Camps	No. of Person in Relief Camp	No. of Persons Treated	No. of Persons Treated
KP	0	0	0	0
Punjab	24	0	0	0

Province	No. of Relief Camps	No. of Person in Relief Camp	No. of Persons Treated	No. of Persons Treated
Sindh	2	176	0	0
<b>Grand Total</b>	<b>26</b>	<b>176</b>	<b>0</b>	<b>0</b>

## 5. Rescue Operations (Last 24 hours).

NTR

### Cumulative State of Rescue Operations - (From 26 June 2025 to 13 July 2025)

Province	No. of Rescue Operation	No. of Person Rescued
GB	1	25
KP	10	116
Balochistan	2	5
Sindh	3	53
Punjab	2	31
ICT	3	15
<b>Grand Total</b>	<b>21</b>	<b>245</b>



**GOVERNMENT OF PAKISTAN  
PAKISTAN METEOROLOGICAL DEPARTMENT  
FLOOD FORECASTING DIVISION  
46-JAIL ROAD LAHORE-54000**

BULLETIN No. B-029/25

Dated: 13<sup>th</sup> July-2025  
Time: 11:30 hours (PST)

**I: WEATHER/RAINFALL FORECAST FOR NEXT 24-HRS**

RIVERS	Upper Catchments (Above Rim Stations)	Lower Catchments (Below Rim Stations)	RESERVOIRS LEVEL (FEET) at (0600 PST)
INDUS	Scattered thunderstorm/rain	Scattered thunderstorm/rain (Rawalpindi Division)	<b>TARBELA</b> Current: 1525.52 Max. Conservation: 1550.00 Live Storage 75.84%
JHELMUM	Isolated thunderstorm/rain	Isolated thunderstorm/rain (Sargodha Division)	
CHENAB	-do-	-do- (Gujranwala Division)	<b>MANGLA</b> Current: 1184.50 Max Conservation: 1242.00 Live Storage 45.97%
RAVI	-do-	-do- (Lahore Division)	
SUTLEJ	-do-	-do- (Bahawalpur Division)	

**II: QUANTITATIVE FLOOD FORECAST OF GAUGING STATIONS (IN THOUSANDS OF CUSECS)**

RIVERS	Stations	Design Capacity	Actual Observations at 0600 PST		Quantitative Forecast for Next 24- hrs (Inflow)	Qualitative Forecasted Flood Level (Inflow)	Max Flood Peaks (In Thousands of Cusecs)	
			Inflow	Outflow			Historical	Flood Season 2025
INDUS	Tarbela	1500	197.0	162.9	160-190	Below low	832.0 (2010)	332.00
	Kalabagh	950	240.5	232.5	220-240	Low	950.0 (1942)	393.30
	Chashma	950	369.1	348.4	360F250	-do-	1038.9 (2010)	441.08
	Taunsa	1100	387.5	373.0	390-420	Medium	960.0 (2010)	387.99
	Guddu	1200	342.1	306.0	345-370	-do-	1199.7 (1976)	342.09
	Sukkur	1500	260.6	207.4	270-300	Low	1166.6 (1986)	260.63
	Kotri	875	68.9	26.0	70-80	Below low	980.3 (1956)	68.93
KABUL	Nowshera	-	43.2	43.2	No sig. change	-do-	391.3 (1990)	67.50
JHELMUM	Mangla	1060	20.0	8.0	20-40	Below low	1090.0 (1992)	75.00
	Rasul	850	4.4	0.0	No sig. change	-do-	952.2 (1992)	24.40
CHENAB	Marala	1100	52.0	25.3	50-60	Below low	1100.0 (1957)	126.61
	Khanki	1100	41.2	34.2	No sig. change	-do-	1086.5 (1959)	95.44
	Qadirabad	807	34.8	16.3	-do-	-do-	948.5 (1992)	93.57
	Trimmu	645	41.2	28.4	-do-	-do-	944.0 (1928)	53.40
	Punjnad	700	29.7	19.7	-do-	-do-	802.5 (1973)	29.67
RAVI	Jassar	275	2.9	2.9	-do-	Below low	680.0 (1955)	8.10
	Shahdara	250	13.7	13.7	-do-	-do-	576.0 (1988)	14.13
	Balloki	225	45.0	20.3	40-45	Low	389.8 (1988)	50.58
	Sidhnai	150	24.6	15.3	No sig. change	Below low	330.2 (1988)	24.62
SUTLEJ	G.S. Wala	—	3.6	3.6	3-4	-do-	837.0 (1955)	8.85
	Sulemanki	325	20.4	10.5	No sig. change	-do-	598.9 (1955)	20.39
	Islam	300	3.2	2.9	-do-	-do-	492.6 (1955)	3.55

Isolated= 20 to 30% of area Scattered= 30 to 50% of area | Widespread= 90 to 100% of area R= Rising, F= Falling

Note: Concerned Departments may contact FFD, Lahore for rectification up-dation (if any)



( Muhammad Aleem ul Hassan )  
Director  
for Chief Meteorologist  
FFD Lahore

**GOVERNMENT OF PAKISTAN  
PAKISTAN METEOROLOGICAL DEPARTMENT  
FLOOD FORECASTING DIVISION  
46-JAIL ROAD LAHORE-54000**

BULLETIN No. A-02925

Dated: 13<sup>th</sup> July-2025  
Time: 11:30 hours (PST)

- |   |  |
|---|--|
| 1. President Secretariat, Islamabad                   | 14. Chairman NHA, Islamabad                                  |
| 2. PM House, Islamabad                                | 15. Chief Secretary (All Provinces)                          |
| 3. Federal Minister for Water Resources, Islamabad    | 16. D.G. Engineers, Eng. Directorate GHQ, Rawalpindi         |
| 4. Governor (All Provinces)                           | 17. PDMA'S (DG's All Provinces & AJK)                        |
| 5. Chairman NDMA, Islamabad                           | 18. Chairman, Federal Flood Commission, Islamabad            |
| 6. Chief Minister (All Provinces)                     | 19. Chairman, Indus River System Authority, Islamabad        |
| 7. Secretary, Ministry of Defence, Islamabad          | 20. Chairman, PCRWR, Islamabad                               |
| 8. Secretary, Aviation Division, Islamabad            | 21. Pakistan Commissioner for Indus Waters (PCIW), Islamabad |
| 9. Secretary, Ministry for Water Resources, Islamabad | 22. Chief Engineer, Mangla/Tarbela /Chashma                  |
| 10. Secretary, Ministry of Information, Islamabad     | 23. Chief Engineer, Irrigation (All Provinces)               |
| 11. Secretary, Climate change, Islamabad              | 24. Chief Engineer, (All Barrages)                           |
| 12. The Secretary General, Red Crescent, Islamabad    | 25. Chief Engineer, C.D.O. (Muzaffarabad)                    |
| 13. Secretary, Irrigation Department, (All Provinces) | 26. All other concerned                                      |

**SUBJECT: RIVERS SITUATION AND QUALITATIVE FLOOD FORECAST**

**I: HYDROLOGICAL SITUATION at 0600 PST AND OUTLOOK**

The River Indus is currently in low flood level at Chashma, Taunsa, Guddu, and Sukkur while, all other major rivers are flowing within their normal flows.

Flash flooding is expected in hill torrents of DG Khan Division and east Balochistan from 13<sup>th</sup> to 15<sup>th</sup> July.

**II: METEOROLOGICAL FEATURES**

1. A fresh trough of westerly wave lies over north Afghanistan.
2. Weak monsoon currents originating from the Arabian Sea are penetrating into the lower half of the country.
3. Yesterday's **MONSOON LOW** over north Chhattisgarh today lies over north Madhya Pradesh (India).
4. Weak seasonal low lies over Northwest Balochistan.

**III: WEATHER FORECAST FOR 24-HOURS**

Scattered thunderstorm/rain with isolated **heavy falls** is expected over the upper catchments of rivers Kabul and Indus along with Islamabad, Rawalpindi, Peshawar, Kohat, Bannu, DI Khan and DG Khan Divisions. Isolated thunderstorm/rain of moderate intensity is also expected over the upper catchments of all the other major rivers along with northeast Punjab, East Balochistan, Multan and Bahawalpur Divisions.

**IV: WEATHER OUTLOOK FOR NEXT 48-HOURS**

Monsoon activity is likely to increase.

**V: RIVERS CATCHMENTS RAINFALL RECORDED (MM) DURING LAST 24-HRS (UPTO 0800 PST)**

**Indus:** Chhor=01, Bannu=Trace.

**Jhelum:** Rawalakot=08, Bandi Abbaspur=05, Dhulli=Trace.

**Chenab:** Gujranwala (Peoples Colony 10, Sheranwala Bagh=08, Model Town=04 & Liaqat Bagh=03) Hafizabad=05.

**Ravi:** Lahore Airport, Narowal & Okara =Trace(each).

**Sutlej:** Bahawalnagar=16, Chunian=01, Kasur=Trace.

**Others:** Khuzdar=19, Lasbela=17, Zhob=15.

  
( Muhammad Aleem ul Hassan)  
Director  
for Chief Meteorologist  
FFD Lahore



**National Weather Forecasting Centre**  
Pakistan Meteorological Department



Total Rainfall (mm) last 24 hours on Sunday 13-07-2025 at 0800 PST				
Stations		Rainfall(mm)		
BALOCHISTAN				
Khuzdar		19		
Lasbella		17		
Zhob		15		
Bar Khan		Trace		
PUNJAB				
Bahawalnagar		16		
Dera Ghazi Khan		(Bela Vidore 09)		
Rajanpur		(Bhandu Wala 08)		
Hafizabad		05		
Lahore Airport, Narowal, Kasur, Okara		Trace		
KASHMIR				
Rawalakot		08		
Bandi Abbaspur		05		
KHYBER PAKHTUNKHWA				
Ghalanai		05		
SINDH				
Chhor		01		
Maximum Wind Reported				
Stations	Wind (KT)	Wind(km/h)	Direction	Time PST
NIL				
Maximum Water Level at Nullah Lai (Last 24 Hours)				
Station	Level (Feet)	Time (PST)	Flood Situation	
Normal Water Level				





# FFD Discharge Report

Recorded at: 13-Jul-2025 12:00 PST

River	Site	Inflow		Outflow	
Indus	Tarbela	207,000	↗	162,900	NORMAL
	Kalabagh	276,575	↗	268,575	LOW
	Chashma	281,848	↘	259,992	LOW
	Taunsa	413,430	↗	398,930	MEDIUM
	Guddu	353,028	↗	315,588	LOW
	Sukkur	260,626	→	207,426	LOW
	Kotri	68,930	→	26,045	NORMAL
Kabul	Nowshera	40,700	↘	40,700	NORMAL
Jhelum	Mangla	24,000	↗	8,000	NORMAL
	Rasul	4,385	→	0	NORMAL
Chenab	Marala	52,012	→	25,262	NORMAL
	Khanki	48,881	↗	41,876	NORMAL
	Q.Abad	29,661	↘	11,161	NORMAL
	Trimmu	42,652	↗	29,852	NORMAL
	Panjnad	31,116	↗	21,066	NORMAL
Ravi	Jassar	1,753	↘	1,753	NORMAL
	Shahdara	13,721	→	13,721	NORMAL
	Balloki	44,985	→	20,285	NORMAL
	Sidhnai	24,771	↗	15,271	NORMAL
	GS Wala	3,620	→	3,620	NORMAL
Sutlej	Sulemanki	20,393	→	10,530	NORMAL
	Islam	3,897	↗	3,597	NORMAL

DAM	Current Level (ft)		Max Level	Dead Level
Tarbela Dam	1526.08	(+0.56)	1550	1402
Mangla Dam	1184.65	(+0.15)	1242	1050

Generated By DFO @ Flood Forecasting Division, Lahore. +92-42-99200139

## **Annex – F**

**By Fax**

Government of Pakistan  
Ministry of Water Resources  
Office of Pakistan Commissioner for Indus Waters  
3<sup>rd</sup> floor EOBI House Sector G-10/4, Mauve Area, Islamabad

\*\*\*\*\*

**FLOOD SEASON 2025**  
**WEEKLY FLOOD/BASE FLOW DATA**  
**DATA AT (0600 HRS IST) REGARDING EASTERN RIVERS OBTAINED FROM INTERNET**

	Name of Dam	Full Reservoir Level (feet)	Live Storage Capacity at FRL (MAF)	Current Live Storage (MAF)	Current Reservoir Level (Feet)	Storage (%) Current year	Storage (%) last year
i.	Bhakra Dam on River Sutlej	1680	5.050	<u>1.698</u> 10.07.2025	<u>1590.46</u> 10.07.2025	33.62	36.31
ii.	Pong Dam on River Beas	1390	4.991	<u>1.548</u> 10.07.2025	<u>1325.49</u> 10.07.2025	31.02	23.92
iii.	Thein Dam on River Ravi	1732	1.900	<u>0.702</u> 10.07.2025	<u>1658.02</u> 10.07.2025	36.95	30.67

The data is being shared for flows information,  
Dated: 11<sup>th</sup> July 2025



(SHAHIDA GUL)

Deputy Commissioner for Indus Waters  
Tele: 051-9108920

Data source: [www.cwc.gov.in](http://www.cwc.gov.in)

Copy forwarded by Fax to:

1. Secretary, Ministry of Water Resources, Islamabad.
2. Chief Secretary, Gilgit Baltistan, Gilgit.
3. Chief Secretary, Government of Azad Jammu and Kashmir, Muzaffarabad.
4. Chief Secretary, Government of Punjab, Lahore.
5. Chief Secretary, Government of Sindh, Karachi.
6. Chief Secretary, Government of Khyber Pakhtunkhwa, Peshawar.
7. Chief Secretary, Government of Balochistan, Quetta.
8. Secretary, Irrigation Department, Punjab, Lahore.
9. Secretary, Irrigation Department, Sindh, Karachi.
10. Secretary, Irrigation Department, Khyber Pakhtunkhwa, Peshawar.
11. Secretary, Irrigation Department, Balochistan, Quetta.
12. Director General (Water), Ministry of Water Resources, Islamabad.
13. Chairman, National Disaster Management Authority (NDMA), Islamabad.
14. CEA/CFFC, Islamabad.
15. Chairman, Indus River System Authority (IRSA), Islamabad.
16. M.O. Directorate, G.H.Q, Rawalpindi.
17. D.G. (Engr's), G.H.Q, Rawalpindi.
18. Engineers, 4-Corps, Lahore
19. Engineers, 30-Corps, Gujranwala.
20. Relief Commissioner/Senior Member, Board of Revenue, Punjab, Lahore.
21. D.G. (PDMA) Punjab, 40/A- Lawrence Road, Lahore.
22. Chief Engineer (H&WM), Wapda House, Lahore.
23. XEN Irrigation, Marala Headwork.
24. XEN Irrigation, Kasur.
25. Director, Indus Water Treaty and Regulation Irrigation Department, Government of the Punjab, Lahore.
26. Chief Meteorologist, F.F.D. 46-Jail Road, Lahore.
27. Office Incharge, F.W.C. 46-Jail Road, Lahore.