



F.2 (E)/2025-NDMA (MW/SITREP-19)
Government of Pakistan
Prime Minister's Office
National Disaster Management Authority (HQ)
Main Murree Road Near ITP Office, Islamabad

MOST IMMEDIATE



Dated: **14 July 2025**

Subject: **NDMA - Monsoon 2025 Daily Situation Report No. 19**

NDMA Monsoon 2025 Daily Situation Report **No 19**, covering period from **1300 hours 13 July to 1300 hours 14 July 2025** alongwith following data as per **Annexs** as shown against each is enclosed:-

Ser	Detail	Annex
a.	Daily SITREP	A
b.	Dams and Reservoirs Level	B
c.	Flood Alert / River Flows	C
d.	Rainfall Recorded During Last 24 Hours (0800-0800 hours each day)	D
e.	FFD Discharge Report Recorded at 14 July 2025 12:00 PST	E
f.	Weekly Flood / Base Flow Data	F

2. Forwarded for information / necessary action, please.



(Ali Imran Sayed)
Director (Response)
Tel No: 051-9030924
Fax No: 051-9030729

To: Federal Ministries & Departments (Interior, Planning, Commerce, Food Security & Research, National Health Services, Climate Change, Pakistan Railways, Communications, Energy & Water Resources, Finance, Economic Affairs Division, Information and Broadcasting (MOIB), Science and Technology and Press Information Department (PID)
Chief Secretaries, All Provincial Governments, GB and AJ&K
Chairman, Federal Flood Commission (FFC), Islamabad
Chairman, National Highway Authority, Islamabad
Chairman, Pakistan Telecommunications Authority, Islamabad
Chairman, Pakistan Tourism Development Corporation, Islamabad
Director General, Pakistan Meteorological Department (PMD), Islamabad
Director General, All PDMA's, GBDMA and SDMA
Director General, Rescue 1122 (Punjab, Sindh, Balochistan, KP, GB & AJ&K)
Director General, Climate Change and Coastal Development, Government of Sindh
Director General, Sindh Coastal Development Authority, Karachi
Director General, Balochistan Coastal Development Authority
Inspector General, National Highways & Motorway Police, Islamabad
Managing Director, National Transmission & Dispatch Corporation, Lahore
Commissioner, Islamabad
Deputy Commissioner, Islamabad
Chief Meteorologist, FFD, Lahore
Headquarters, Pakistan Maritime Security Agency, Karachi
Joint Crises Management Cell, Joint Staff Headquarters, Chaklala Cantt

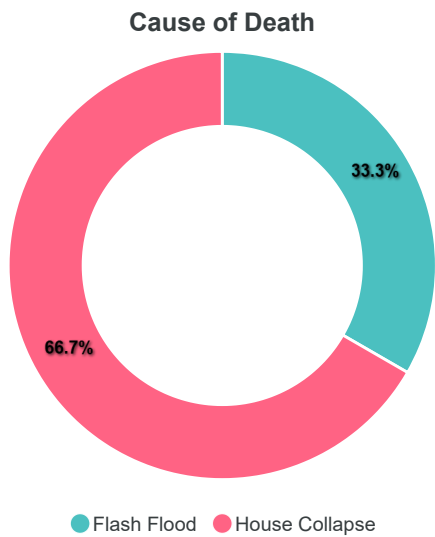
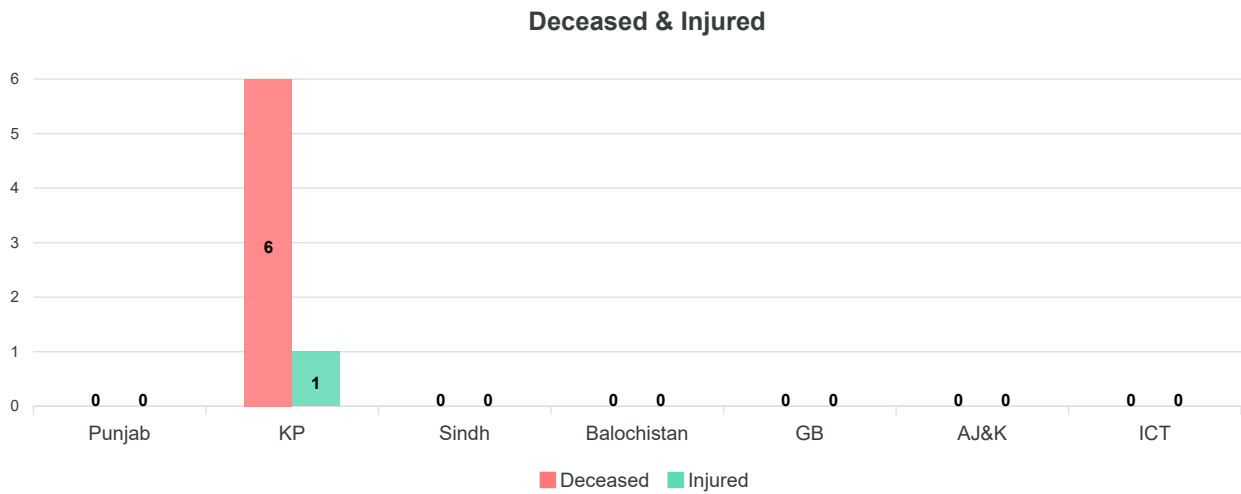
Staff Duties Directorate (SD Coord), General Headquarters, Rawalpindi
Military Operations Directorate (MO-4), General Headquarters, Rawalpindi
Engineer Directorate (Arms Branch), General Headquarters, Rawalpindi
ACNS (Operations), Naval Headquarters, Islamabad
ACAS (Operations), Air Headquarters, Islamabad
Headquarters, Frontier Works Organization (FWO), Rawalpindi
GSO-1, Inter Services Public Relations (ISPR), General Headquarters, Rawalpindi
Directorate General, Inter-Services Intelligence (ISI), Islamabad
Headquarters, Pakistan Coast Guards, Karachi
Divisional Superintendent, Pakistan Railways, Lahore and Karachi

Cc: Secretary to Prime Minister, Prime Minister's Office, Islamabad
Secretary, Cabinet Division, Islamabad

ID: COS
Member (Ops)
Member (DRR)
Member (A&F)
DG NEOC
DG Estb
ED NIDM
ED Plans
ED NR&RF
ED Tech (E&M)
ED RM&M
ED IA&PD
ED IC
ED CoE
Dir C&P
Dir Log
Dir R&R

MONSOON 2025 SITREP # 19 - (14 July 2025)

1. Casualties and Injuries (Last 24 Hours).



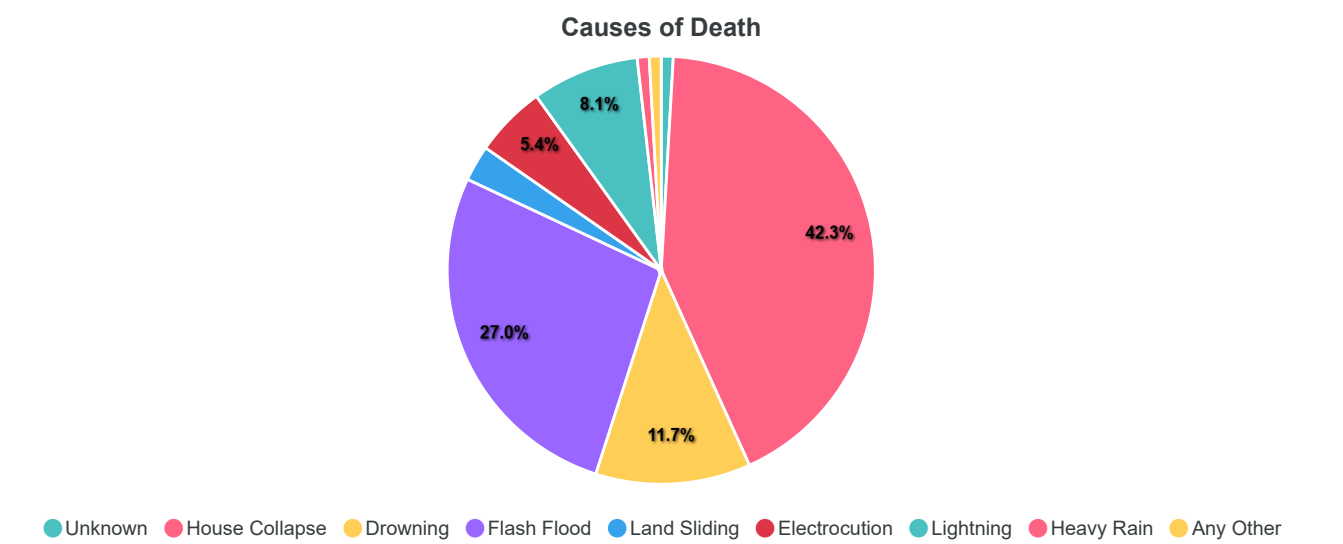
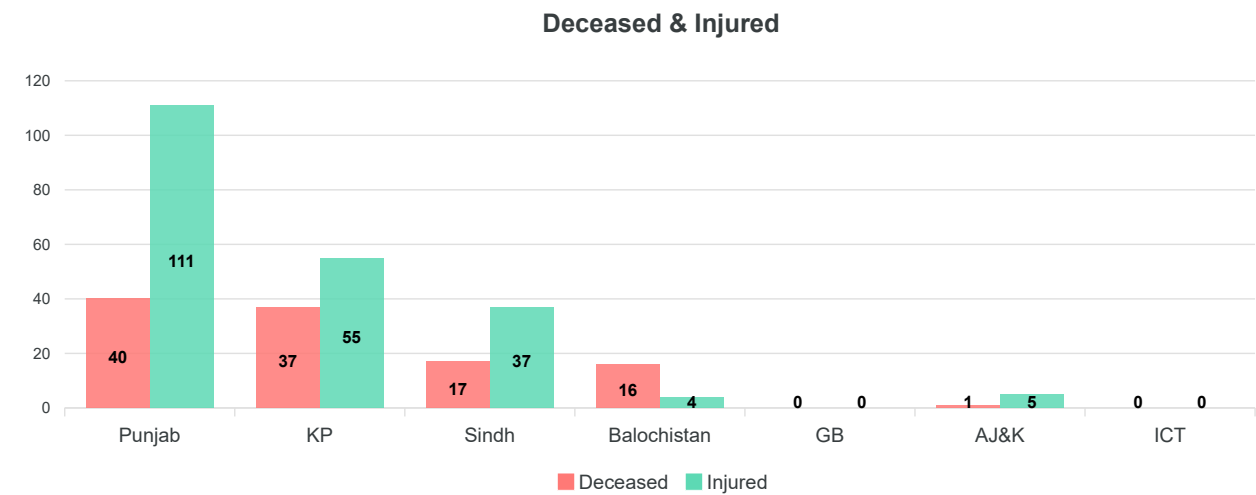
Deceased

Province	District	Deceased				Cause of Death	Remarks
		Male	Female	Children	Total		
KP	Khyber	0	0	2	2	Flash Flood	-
	Bajaur	0	1	0	1	House Collapse	-
	Malakand	0	0	2	2	House Collapse	-
	Kohat	1	0	0	1	House Collapse	-
	Total	1	1	4	6		
Grand Total		1	1	4	6		

Injured

Province	District	Injured				Remarks
		Male	Female	Children	Total	
KP	Khyber	0	0	1	1	-
Total		0	0	1	1	
Grand Total		0	0	1	1	

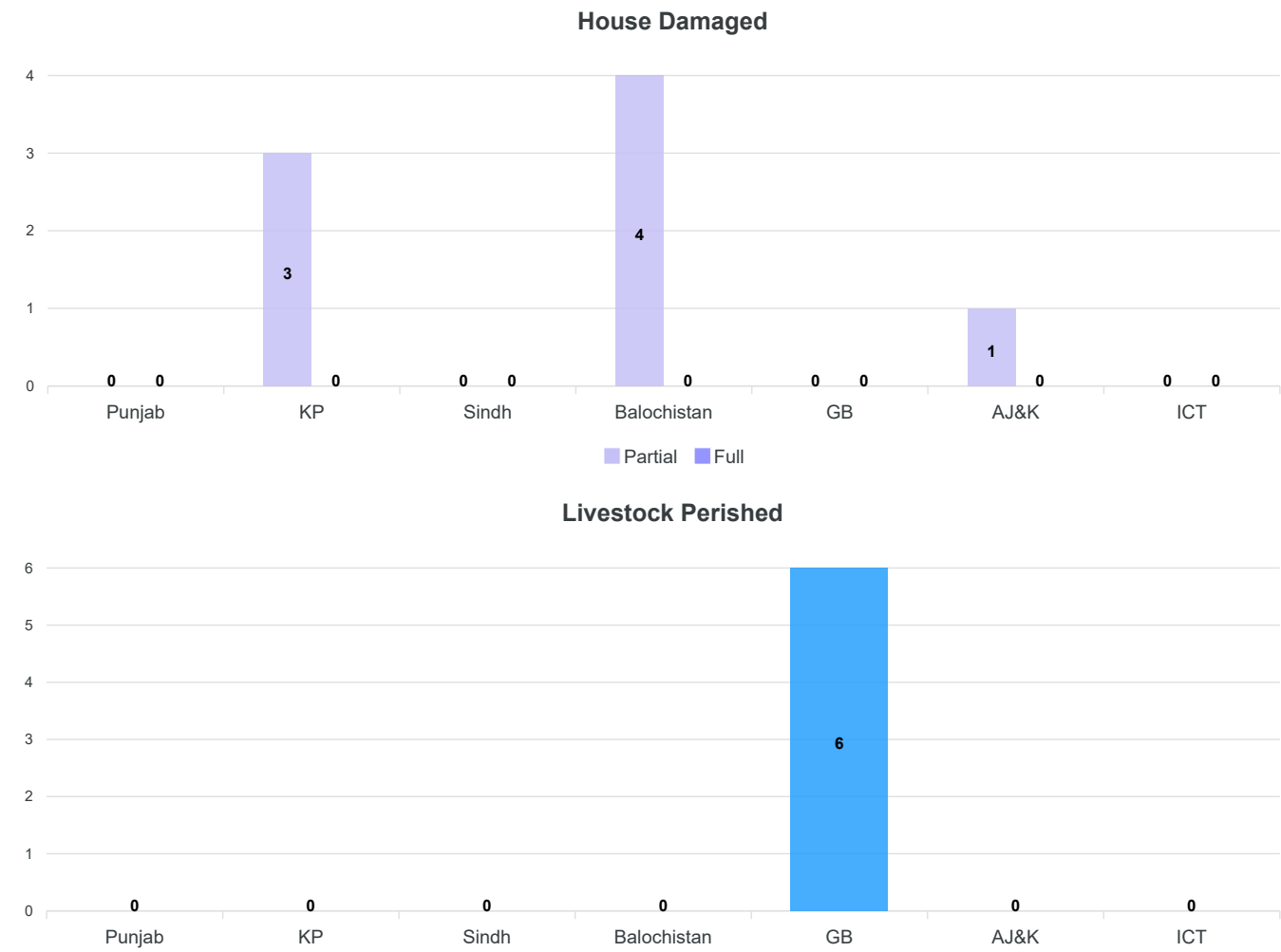
Cumulative Casualties And Injuries - (From 26 June 2025 to 14 July 2025)



Province	Deceased				Injured			
	Male	Female	Children	Total	Male	Female	Children	Total
Punjab	15	5	20	40	48	32	31	111
KP	11	8	18	37	26	7	22	55
Sindh	7	2	8	17	4	6	27	37
Balochistan	5	4	7	16	2	1	1	4
GB	0	0	0	0	0	0	0	0
AJ&K	1	0	0	1	1	2	2	5
ICT	0	0	0	0	0	0	0	0

Province	Deceased				Injured			
	Male	Female	Children	Total	Male	Female	Children	Total
Grand Total	39	19	53	111	81	48	83	212

2. Damage to Infrastructure & Private Property (Last 24 Hours)



Houses Damage and Livestock

Province	District	House Damage			Livestock
		Partial	Full	Total	
KP	Bajaur	1	0	1	0
	Malakand	1	0	1	0
	Kohat	1	0	1	0
	Total	3	0	3	0
Balochistan	Killa Saifullah	4	0	4	0
	Total	4	0	4	0
GB	Ghizer	0	0	0	6
	Total	0	0	0	6

Province	District	House Damage			Livestock
		Partial	Full	Total	
AJ&K	Sudhnoti	1	0	1	0
	Total	1	0	1	0
Grand Total		8	0	8	6

PDMA Balochistan, Killa Saifullah: 4 x Partially Damaged Houses have been added into cumulative figures to reconcile.

GBDMA: 6x Livestock has been added to reconcile figures with GBDMA.

AJK: 1x Partially Damaged House has been added into cumulative figures to reconcile.

Roads Damaged

Province	District	Roads / Tracks		
		Length of road damage (Kms)	Nature/ extent of damage (fully/ partially washed away/ water over flow)	Traffic situation (Alternate route/ diversion available)
KP	Torghar	-	Partially Washed Away	Partially Blocked
	Lower Chitral	-	Partially Washed Away	Road Clear
	Kolai Palas	-	Partially Washed Away	Partially Blocked
	Total	-	-	-
GB	Ghizer	-	Partially Washed Away	Road Clear
	Gilgit	-	Partially Washed Away	Road Clear
	Astore	-	Partially Washed Away	Restoration in progress
	Total	-	-	-
Grand Total		-	-	-

Torghar: Due to landsliding the road was blocked at Darbani and towards Judba area.

TMA Tractor have been mobilize to clear the road.

Lower Chitral: Due to heavy rain with strong winds have caused flooding in Kotgagol and Kochangol (Nalla) Ashriat of Tehsil Drosh, due to which DirChitral road was temporarily blocked for traffic. The road is now open for traffic.

Kohistan Kolai Palas: Due to landsliding the road from Kund Bridge to Bataira Bala was blocked at multiple points. Heavy machinery have been mobilize to clear the road.

Gilgit Baltistan:

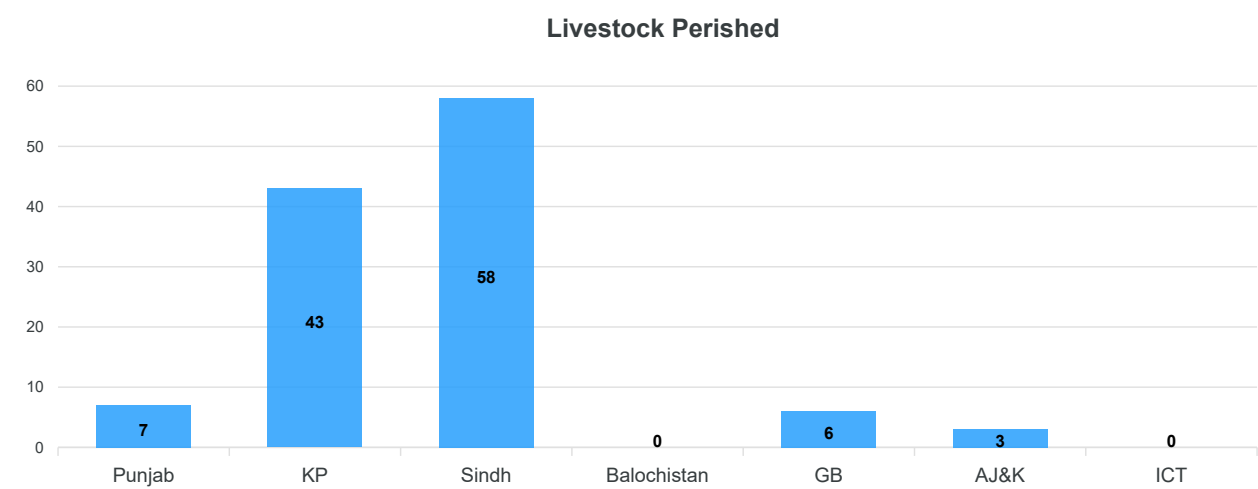
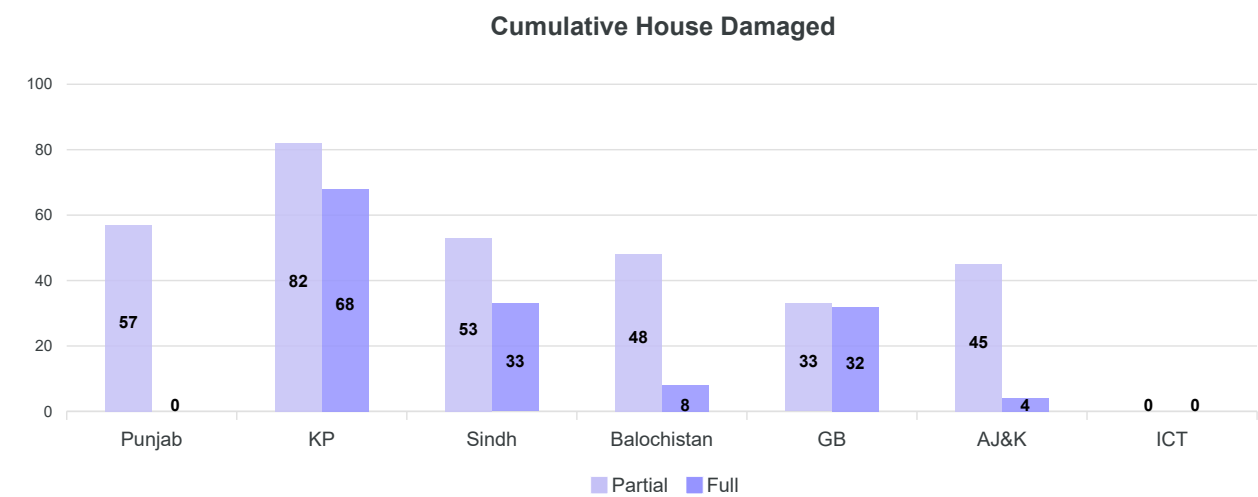
As reported, due to flood of 12th July 2025, 150 meters' road at Birarchi, District Ghizer & 100 meters' road at Sharote, District Gilgit was blocked, which have been cleared for traffic and both the patches are clear for traffic.

Today on 14th July 2025, a flash flood occurred in the Domoser Nala of Gorikot Village in District Astore which resulted in the blockade of road (50 mtrs) linking Domosar at multiple locations, restoration work in in progress

Bridges Damaged

NTR

Cumulative Damages of Infrastructure & Private Properties - (From 26 June 2025 to 14 July 2025)



Province	Roads (KMs)	Bridges	House Damage			Livestock Perished
			Full	Partial	Total	
Punjab	-	-	0	57	57	7
KP	2	-	68	82	150	43
Sindh	-	-	33	53	86	58
Balochistan	1.5	1	8	48	56	0
GB	5.5	8	32	33	65	6
AJ&K	1.5	-	4	45	49	3
ICT	-	-	0	0	0	0
Grand Total	10.5	9	145	318	463	117

3. Flood Relief Activities (Last 24 hours).

NTR

Cumulative Flood Relief Activities - (From 26 June 2025 to 14 July 2025)

Flood Activity Item	Punjab	KP	Sindh	Balochistan	GB	AJ&K	ICT	Total
Tents	0	20	0	0	69	13	0	102
Ration Bags	0	1	0	0	0	0	0	1
Blankets	0	37	0	0	196	26	0	259
Sand Bags	0	0	0	0	500	0	0	500
Quilts / Sleeping Bags	0	20	0	0	4	40	0	64
Gas Cylinder	0	0	0	0	0	0	0	0
Mattress	0	10	0	0	34	8	0	52
Kitchen sets	0	18	0	0	10	9	0	37
Mosquito Nets	0	5	0	0	0	0	0	5
Plastic Mats	0	21	0	0	4	16	0	41
Hygiene Kits	0	18	0	0	6	0	0	24
Jerry Can	0	35	0	0	0	0	0	35
Tarpaulin	0	17	0	0	0	0	0	17
Misc.	0	54	0	0	0	5	0	59
Food Packs	0	0	0	0	74	35	0	109
De-Watering Pumps	0	0	27	0	0	0	0	27
Gabions	0	0	0	0	10	0	0	10

4. Relief Camps & Medical Camp (Last 24 hours)

NTR

Cumulative State of Relief Camps - (From 26 June 2025 to 14 July 2025)

Province	No. of Relief Camps	No. of Person in Relief Camp	No. of Persons Treated	No. of Persons Treated
KP	0	0	0	0
Punjab	24	0	0	0
Sindh	2	176	0	0
Grand Total	26	176	0	0

5. Rescue Operations (Last 24 hours)

NTR

Cumulative State of Rescue Operations - (From 26 June 2025 to 14 July 2025)

Province	No. of Rescue Operation	No. of Person Rescued
GB	1	25
KP	10	116
Balochistan	2	5

Province	No. of Rescue Operation	No. of Person Rescued
Sindh	3	53
Punjab	2	31
ICT	3	15
Grand Total	21	245

**GOVERNMENT OF PAKISTAN
PAKISTAN METEOROLOGICAL DEPARTMENT
FLOOD FORECASTING DIVISION
46-JAIL ROAD LAHORE-54000**

BULLETIN No. B-030/25

Dated: 14th July-2025
Time: 11:30 hours (PST)

I: WEATHER/RAINFALL FORECAST FOR NEXT 24-HRS

RIVERS	Upper Catchments (Above Rim Stations)	Lower Catchments (Below Rim Stations)	RESERVOIRS LEVEL (FEET) at (0600 PST)
INDUS	Scattered thunderstorm/rain	Scattered thunderstorm/rain (Rawalpindi Division)	TARBELA Current: 1527.00 Max. Conservation: 1550.00 Live Storage 77.16% MANGLA Current: 1184.85 Max Conservation: 1242.00 Live Storage 46.23%
JHELUM	-do-	-do- (Sargodha Division)	
CHENAB	-do-	Scattered to widespread thunderstorm/rain (Gujranwala Division)	
RAVI	-do-	-do- (Lahore Division)	
SUTLEJ	-do-	-do- (Bahawalpur Division)	

II: QUANTITATIVE FLOOD FORECAST OF GAUGING STATIONS (IN THOUSANDS OF CUSECS)

RIVERS	Stations	Design Capacity	Actual Observations at 0600 PST		Quantitative Forecast for Next 24- hrs (Inflow)	Qualitative Forecasted Flood Level (Inflow)	Max Flood Peaks (In Thousands of Cusecs)	
			Inflow	Outflow			Historical	Flood Season 2025
INDUS	Tarbela	1500	199.0	162.4	180-200	Below low	832.0 (2010)	332.00
	Kalabagh	950	214.7	206.7	220-240	-do-	950.0 (1942)	393.30
	Chashma	950	191.2	170.1	No sig. change	-do-	1038.9 (2010)	441.08
	Taunsa	1100	426.4	426.4	400-420	Medium	960.0 (2010)	441.08
	Guddu	1200	355.3	315.6	355-370	-do-	1199.7 (1976)	387.99
	Sukkur	1500	278.5	225.3	280-300	Low	1166.6 (1986)	342.09
	Kotri	875	68.8	26.1	70-80	Below low	980.3 (1956)	260.63
KABUL	Nowshera	-	40.1	40.1	50-65	Low	391.3 (1990)	68.93
JHELUM	Mangla	1060	17.0	8.0	30-50	Below low (sharp peak of low flood)	1090.0 (1992)	75.00
	Rasul	850	4.4	0.0	No sig. change	-do-	952.2 (1992)	75.00
CHENAB	Marala	1100	49.6	22.9	55-75	Below low	1100.0 (1957)	126.61
	Khanki	1100	34.9	27.5	No sig. change	-do-	1086.5 (1959)	126.61
	Qadirabad	807	38.5	20.0	-do-	-do-	948.5 (1992)	95.44
	Trimmu	645	45.8	33.2	-do-	-do-	944.0 (1928)	93.57
	Punjnad	700	33.0	21.1	-do-	-do-	802.5 (1973)	53.40
RAVI	Jassar	275	1.5	1.5	-do-	Below low	680.0 (1955)	29.67
	Shahdara	250	13.3	13.3	-do-	-do-	576.0 (1988)	14.13
	Balloki	225	44.3	19.2	40-45	Low	389.8 (1988)	50.58
	Sidhnai	150	25.6	16.0	No sig. change	Below low	330.2 (1988)	50.58
SUTLEJ	G.S. Wala	—	3.6	3.6	3-4	-do-	837.0 (1955)	24.62
	Sulemanki	325	19.0	9.6	No sig. change	-do-	598.9 (1955)	20.54
	Islam	300	6.3	5.8	-do-	-do-	492.6 (1955)	20.39

Isolated= 20 to 30% of area Scattered= 30 to 50% of area | Widespread= 90 to 100% of area R= Rising, F= Falling

Note: Concerned Departments may contact FFD, Lahore for rectification up-dation (if any)



(Muhammad Aleem ul Hassan)
Director
for Chief Meteorologist
FFD Lahore

www.flood.gov.pk | Email: ffdhr@yahoo.com

Chief Meteorologist: 04299200208 & Duty Officer 24/7 hrs: 04299200139, 04299205367-70 and Fax: 04299200209 & 5367

**GOVERNMENT OF PAKISTAN
PAKISTAN METEOROLOGICAL DEPARTMENT
FLOOD FORECASTING DIVISION
46-JAIL ROAD LAHORE-54000**

BULLETIN No. A-030/25

Dated: 14th July-2025
Time: 11:30 hours (PST)

- | | |
|---|--|
| <ol style="list-style-type: none"> 1. President Secretariat, Islamabad 2. PM House, Islamabad 3. Federal Minister for Water Resources, Islamabad 4. Governor (All Provinces) 5. Chairman NDMA, Islamabad 6. Chief Minister (All Provinces) 7. Secretary, Ministry of Defence, Islamabad 8. Secretary, Aviation Division, Islamabad 9. Secretary, Ministry for Water Resources, Islamabad 10. Secretary, Ministry of Information, Islamabad 11. Secretary, Climate change, Islamabad 12. The Secretary General, Red Crescent, Islamabad 13. Secretary, Irrigation Department, (All Provinces) | <ol style="list-style-type: none"> 14. Chairman NHA, Islamabad 15. Chief Secretary (All Provinces) 16. D.G. Engineers, Eng. Directorate GHQ, Rawalpindi 17. PDMA'S (DG's All Provinces & AJK) 18. Chairman, Federal Flood Commission, Islamabad 19. Chairman, Indus River System Authority, Islamabad 20. Chairman, PCRWR, Islamabad 21. Pakistan Commissioner for Indus Waters (PCIW), Islamabad 22. Chief Engineer, Mangla/Tarbela /Chashma 23. Chief Engineer, Irrigation (All Provinces) 24. Chief Engineer, (All Barrages) 25. Chief Engineer, C.D.O. (Muzaffarabad) 26. All other concerned |
|---|--|

SUBJECT: RIVERS SITUATION AND QUALITATIVE FLOOD FORECAST

I: HYDROLOGICAL SITUATION at 0600 PST AND OUTLOOK

The River Indus is currently in medium flood level at Taunsa, whereas at Guddu, and Sukkur is in low flood, while all other major rivers are flowing within their normal flows.

Warning: Flash flooding is expected in hill torrents of DG Khan Division and east Balochistan from 14th to 16th July. **Urban flooding** is also expected in the metropolitan cities of the Punjab during next three days.

II: METEOROLOGICAL FEATURES

1. Yesterday's trough of westerly wave over north Afghanistan today lies over northeast Afghanistan and adjoining Pakistan.
2. Monsoon currents, originating from the Arabian Sea, are steadily making their way into the central parts of the country. These currents are expected to strengthen further, extending their reach across much of the national territory in the coming days.
3. Yesterday's **MONSOON LOW** over north Madhya Pradesh today lies over east Rajasthan (India). As it advances toward the Arabian Sea, accompanied by a strong influx of moisture, the system is likely to intensify further in the coming days.
4. Seasonal low lies over Northwest Balochistan and its trough northward.
5. Another **Low-pressure** area has developed over west Bengal (India).

III: WEATHER FORECAST FOR 24-HOURS

WARNING: Scattered to widespread thunderstorm/rain with isolated **Heavy falls** and **Torrential rains** at few places is expected over Bahawalpur, Multan, DG Khan, Sahiwal, Lahore, Gujranwala and Faisalabad Divisions. Scattered thunderstorm/rain with isolated **Heavy falls** is expected over the upper catchments of all the major rivers along with Islamabad, east Balochistan, Peshawar, Kohat, Bannu, DI Khan, Rawalpindi and Sargodha Divisions. Isolated thunderstorm/rain is also expected over north Sindh.

IV: WEATHER OUTLOOK FOR NEXT 48-HOURS

WARNING: Widespread thunderstorm/rain with isolated **Heavy falls** and **Torrential rains** at few places is expected over Bahawalpur, Multan, DG Khan, Sahiwal, Lahore, Gujranwala and Faisalabad Divisions. Scattered to **widespread** thunderstorm/rain with isolated **heavy falls** is also expected over the upper catchment of all the major rivers along with Islamabad, east Balochistan, Peshawar, Kohat, Bannu, DI Khan, Rawalpindi and Sargodha Divisions

V: RIVERS CATCHMENTS RAINFALL RECORDED (MM)>05 DURING LAST 24-HRS (UPTO 0800 PST)

- Indus:** Bosak Bridge=125, DG Khan (Airport=51, Bela Vidore=28, Fort Munro=23, Vehova=04 & Zain Sanghar=03), Risalpur (Airbase)=31, Saidu Sharif=28, Layyah=23, Murree=22, Mirkhani=20, Kalam=17, Kohat Airbase=16, Malam Jabba=15, Besham, Khanpur, Barkhan & Takht Bai=13(each), Dir, Lower Dir & Mardan=12(each), Astore=11, Khawagoobo Bridge=10, Islamabad [Katcheri=12, Bokra=09, Pirwidahi & New Airport=07(each), Chaklala (Airbase)=06, Saidpur=04 & PMD H.Q.=Trace], Shinkari & Bhakkar=09(each), D.I.Khan (City=08 & Airport=06), Peshawar (City=14 & Airport=06), Drosh=06.
- Jhelum:** Rawalakot=20, Bandi Abbaspur=06.
- Chenab:** Kot Addu=33, Gujranwala (Model Town=30, Liaqat Bagh=28, City=12, Peoples Colony=08 & Sheranwala Bagh=07), Noorpur Thal=27, Jhang=06, Sialkot (Airport)=06.
- Ravi:** Okara=72, Sahiwal=66, Faisalabad [Allama Iqbal Colony & Wasa Head Office=09(each), Gulistan Colony & Gulam Muhammad Abad=08(each), Dogar Basti=06].
- Sutlej:** Bahawalnagar=36.
- Others:** Barkhan=13 & Zhob=09.



(Muhammad Aleem ul Hassan)
Director
for Chief Meteorologist
FFD Lahore

www.ffd.pmd.gov.pk | Email: ffdlhr@yahoo.com

Chief Meteorologist: 04299200208 & Duty Officer 24/7 hrs: 04299200139, 04299205367-70 and Fax: 04299200209 & 5367



National Weather Forecasting Centre
Pakistan Meteorological Department



Total Rainfall (mm) last 24 hours on Monday 14-07-2025 at 0800 PST	
Stations	Rainfall(mm)
PUNJAB	
Okara	72
Sahiwal	66
D G Khan	City 51, Bela Vidore 28, Fort Munro 23, Vehova 04, Zain Sanghar Nullah 03)
Bahawalnagar	36
Kot Addu	33
Gujranwala	12 Rain recorded by Wasa Rain Gauges Model Town 30, Liaqat Bagh 28, Peoples colony 08, Sheranwala Bagh 07
Noor Pur Thal	27
Karor (layyah)	23
Murree	22
Khanpur	13
Bhakkar	09
Islamabad	(Bokra 09, Airport 07, Saidpur 04, Zeropoint Trace)
Rawalpindi	(Katcheri 12, Chaklala 06, Pirwidahi 07)
Sialkot Airport, Jhang	06
Attock & Hafizabad	04
T T Singh & Sheikhpura	02
Faisalabad & R Y Khan	01
Multan (Airport & Multan City), Lahore (Airport & City), Narowal, Kasur, Bahawalpur (City & Airport)	Trace
KHYBER PAKHTUNKHWA	
Saidu Sharif	28
Mir Khani	20
Kalam	17
Malam Jabba	15
Takht Bai	13
Mardan	12
Dir	(Lower & upper 12)
D. I. Khan	(City 08 & Airport 06)
Peshawar	(City 07 & Airport 06)
Drosh	06
Kakul, Pattan, Cherat	05
Balakot	03
Bannu	01
Chitral	Trace
KASHMIR	
Rawalakot	20

Total Rainfall (mm) last 24 hours on Monday 14-07-2025 at 0800 PST				
Stations		Rainfall(mm)		
Bandi Abbaspur		06		
Kotli, Barnala		04		
Muzaffarabad		(Airport 02 & City 01)		
Chattar Kalas `		01		
BALOCHISTAN				
Bar Khan		13		
Zhob		09		
Sibbi		05		
GILGIT BALTISTAN				
Astore		11		
Hunza, Skardu, Chilas		Trace		
SINDH				
NIL				
Maximum Wind Reported				
Stations	Wind (KT)	Wind(km/h)	Direction	Time PST
Islamabad Airport	26	48	SE	1740
Multan City	25	46	N	0515
Multan Airport	25	46	NE	0505
Maximum Water Level at Nullah Lai (Last 24 Hours)				
Station	Level (Feet)	Time (PST)	Flood Situation	
Normal Water Level				



FFD Discharge Report

Recorded at: 14-Jul-2025 12:00 PST

River	Site	Inflow		Outflow	
Indus	Tarbela	206,000	↗	156,400	NORMAL
	Kalabagh	253,405	↗	245,405	NORMAL
	Chashma	234,336	↗	214,898	NORMAL
	Taunsa	409,964	↘	409,964	MEDIUM
	Guddu	366,443	↗	326,417	LOW
	Sukkur	280,020	↗	227,970	LOW
	Kotri	70,397	↗	27,687	NORMAL
Kabul	Nowshera	40,500	↗	40,500	NORMAL
Jhelum	Mangla	20,000	↗	8,000	NORMAL
	Rasul	4,385	→	0	NORMAL
Chenab	Marala	49,622	→	22,872	NORMAL
	Khanki	41,703	↗	34,372	NORMAL
	Q.Abad	27,158	↘	8,658	NORMAL
	Trimmu	39,596	↘	26,996	NORMAL
	Panjnad	34,411	↗	22,881	NORMAL
Ravi	Jassar	1,190	↘	1,190	NORMAL
	Shahdara	11,230	↘	11,230	NORMAL
	Balloki	43,785	↘	20,285	NORMAL
	Sidhnai	26,167	↗	16,567	NORMAL
	GS Wala	4,750	↗	4,750	NORMAL
Sutlej	Sulemanki	18,996	→	9,588	NORMAL
	Islam	6,150	↘	5,800	NORMAL

DAM	Current Level (ft)		Max Level	Dead Level
Tarbela Dam	1527.75	(+0.75)	1550	1402
Mangla Dam	1185.00	(+0.15)	1242	1050

Generated By DFO @ Flood Forecasting Division, Lahore. +92-42-99200139

By Fax

Government of Pakistan
Ministry of Water Resources
Office of Pakistan Commissioner for Indus Waters
3rd floor EOBI House Sector G-10/4, Mauve Area, Islamabad

FLOOD SEASON 2025
WEEKLY FLOOD/BASE FLOW DATA
DATA AT (0600 HRS IST) REGARDING EASTERN RIVERS OBTAINED FROM INTERNET

Name of Dam	Full Reservoir Level (feet)	Live Storage Capacity at FRL (MAF)	Current Live Storage (MAF)	Current Reservoir Level (Feet)	Storage (%) Current year	Storage (%) last year
i. Bhakra Dam on River Sutlej	1680	5.050	<u>1.698</u> 10.07.2025	<u>1590.46</u> 10.07.2025	33.62	36.31
ii. Pong Dam on River Beas	1390	4.991	<u>1.548</u> 10.07.2025	<u>1325.49</u> 10.07.2025	31.02	23.92
iii. Thein Dam on River Ravi	1732	1.900	<u>0.702</u> 10.07.2025	<u>1658.02</u> 10.07.2025	36.95	30.67

The data is being shared for flows information,
Dated: 11th July 2025



(SHAHIDA GUL)

Deputy Commissioner for Indus Waters
Tele: 051-9108920

Data source: www.cwc.gov.in

Copy forwarded by Fax to:

1. Secretary, Ministry of Water Resources, Islamabad.
2. Chief Secretary, Gilgit Baltistan, Gilgit.
3. Chief Secretary, Government of Azad Jammu and Kashmir, Muzaffarabad.
4. Chief Secretary, Government of Punjab, Lahore.
5. Chief Secretary, Government of Sindh, Karachi.
6. Chief Secretary, Government of Khyber Pakhtunkhwa, Peshawar.
7. Chief Secretary, Government of Balochistan, Quetta.
8. Secretary, Irrigation Department, Punjab, Lahore.
9. Secretary, Irrigation Department, Sindh, Karachi.
10. Secretary, Irrigation Department, Khyber Pakhtunkhwa, Peshawar.
11. Secretary, Irrigation Department, Balochistan, Quetta.
12. Director General (Water), Ministry of Water Resources, Islamabad.
13. Chairman, National Disaster Management Authority (NDMA), Islamabad.
14. CEA/CFEC, Islamabad.
15. Chairman, Indus River System Authority (IRSA), Islamabad.
16. M.O. Directorate, G.H.Q, Rawalpindi.
17. D.G. (Engr's), G.H.Q, Rawalpindi.
18. Engineers, 4-Corps, Lahore
19. Engineers, 30-Corps, Gujranwala.
20. Relief Commissioner/Senior Member, Board of Revenue, Punjab, Lahore.
21. D.G. (PDMA) Punjab, 40/A- Lawrence Road, Lahore.
22. Chief Engineer (H&WM), Wapda House, Lahore.
23. XEN Irrigation, Marala Headwork.
24. XEN Irrigation, Kasur.
25. Director, Indus Water Treaty and Regulation Irrigation Department, Government of the Punjab, Lahore.
26. Chief Meteorologist, F.F.D. 46-Jail Road, Lahore.
27. Office Incharge, F.W.C. 46-Jail Road, Lahore.