



F.2 (E)/2025-NDMA (MW/SITREP-15)
Government of Pakistan
Prime Minister's Office
National Disaster Management Authority (HQ)
Main Murree Road Near ITP Office, Islamabad

MOST IMMEDIATE



Dated: **10 July 2025**

Subject: **NDMA - Monsoon 2025 Daily Situation Report No. 15**

NDMA Monsoon 2025 Daily Situation Report **No 15**, covering period from **1300 hours 9 July to 1300 hours 10 July 2025** alongwith following data as per **Annexs** as shown against each is enclosed:-

Ser	Detail	Annex
a.	Daily SITREP	A
b.	Dams and Reservoirs Level	B
c.	Flood Alert / River Flows	C
d.	Rainfall Recorded During Last 24 Hours (0800-0800 hours each day)	D
e.	FFD Discharge Report Recorded at 10 July 2025 12:00 PST	E
f.	Weekly Flood / Base Flow Data	F

2. Forwarded for information / necessary action, please.



(Ali Imran Sayed)
Director (Response)
Tel No: 051-9030924
Fax No: 051-9030729

To: Federal Ministries & Departments (Interior, Planning, Commerce, Food Security & Research, National Health Services, Climate Change, Pakistan Railways, Communications, Energy & Water Resources, Finance, Economic Affairs Division, Information and Broadcasting (MOIB), Science and Technology and Press Information Department (PID)
Chief Secretaries, All Provincial Governments, GB and AJ&K
Chairman, Federal Flood Commission (FFC), Islamabad
Chairman, National Highway Authority, Islamabad
Chairman, Pakistan Telecommunications Authority, Islamabad
Chairman, Pakistan Tourism Development Corporation, Islamabad
Director General, Pakistan Meteorological Department (PMD), Islamabad
Director General, All PDMA's, GBDMA and SDMA
Director General, Rescue 1122 (Punjab, Sindh, Balochistan, KP, GB & AJ&K)
Director General, Climate Change and Coastal Development, Government of Sindh
Director General, Sindh Coastal Development Authority, Karachi
Director General, Balochistan Coastal Development Authority
Inspector General, National Highways & Motorway Police, Islamabad
Managing Director, National Transmission & Dispatch Corporation, Lahore
Commissioner, Islamabad
Deputy Commissioner, Islamabad
Chief Meteorologist, FFD, Lahore
Headquarters, Pakistan Maritime Security Agency, Karachi
Joint Crises Management Cell, Joint Staff Headquarters, Chaklala Cantt

Staff Duties Directorate (SD Coord), General Headquarters, Rawalpindi
Military Operations Directorate (MO-4), General Headquarters, Rawalpindi
Engineer Directorate (Arms Branch), General Headquarters, Rawalpindi
ACNS (Operations), Naval Headquarters, Islamabad
ACAS (Operations), Air Headquarters, Islamabad
Headquarters, Frontier Works Organization (FWO), Rawalpindi
GSO-1, Inter Services Public Relations (ISPR), General Headquarters, Rawalpindi
Directorate General, Inter-Services Intelligence (ISI), Islamabad
Headquarters, Pakistan Coast Guards, Karachi
Divisional Superintendent, Pakistan Railways, Lahore and Karachi

Cc: Secretary to Prime Minister, Prime Minister's Office, Islamabad
Secretary, Cabinet Division, Islamabad

ID: COS
Member (Ops)
Member (DRR)
Member (A&F)
DG NEOC
DG Estb
ED NIDM
ED Plans
ED NR&RF
ED Tech (E&M)
ED RM&M
ED IA&PD
ED IC
ED CoE
Dir C&P
Dir Log
Dir R&R

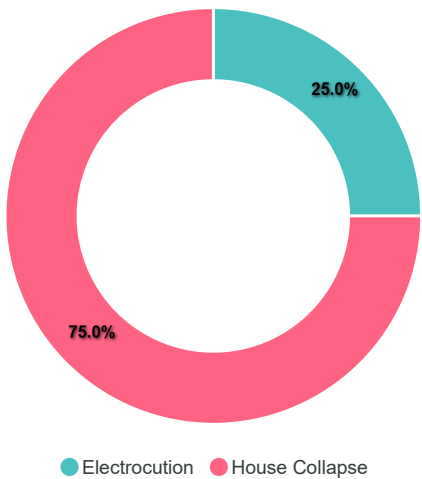
MONSOON 2025 SITREP # 15 - (10 July 2025)

1. Casualties and Injuries (Last 24 Hours)

Deceased & Injured



Cause of Death



Deceased

Province	District	Deceased				Cause of Death	Remarks
		Male	Female	Children	Total		
Punjab	Lahore	0	0	1	1	Electrocution	-
	Sheikhupura	0	0	2	2	House Collapse	-
	Total	0	0	3	3		
Balochistan	Khuzdar	0	0	1	1	House Collapse	-
	Total	0	0	1	1		
Grand Total		0	0	4	4		

PDMA Balochistan, Loralai: 1x death (reported on 6-July-2025) was reduced from cumulative figures to reconcile with cumulative figures of PDMA, Balochistan.

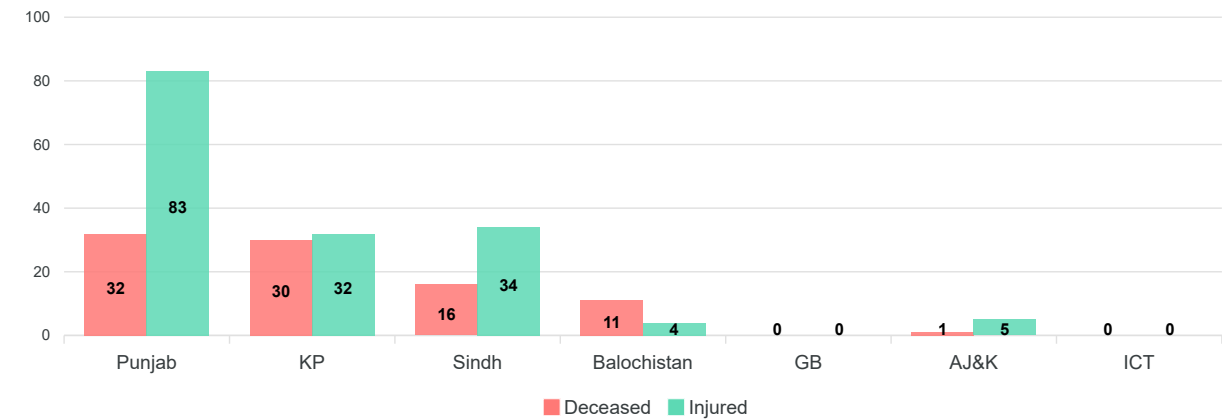
Injured

Province	District	Injured				Remarks
		Male	Female	Children	Total	
Punjab	Sheikhupura	0	1	1	2	-

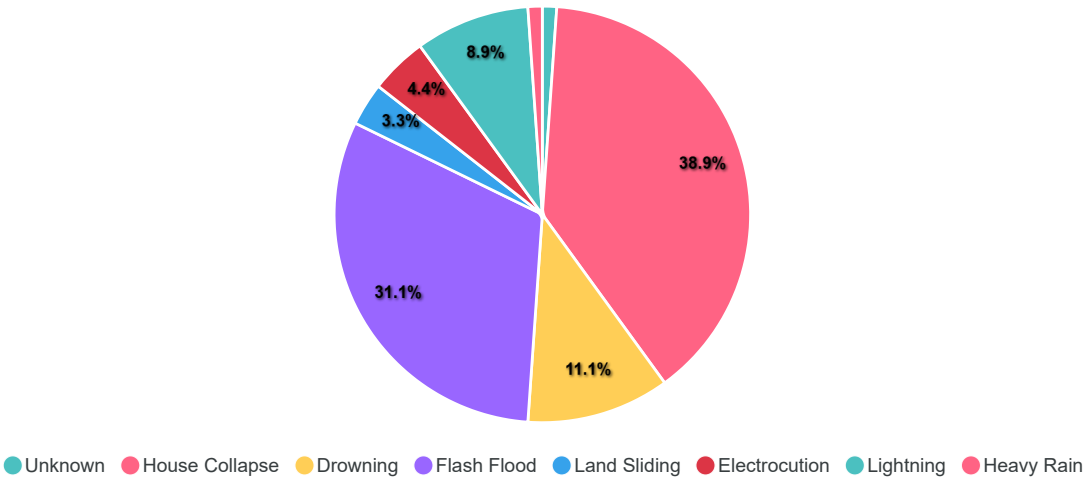
Province	District	Injured				Remarks
		Male	Female	Children	Total	
	Pak Pattan	2	1	1	4	-
	Total	2	2	2	6	
KP	Hari Pur	1	1	0	2	-
	Total	1	1	0	2	
Balochistan	Khuzdar	1	0	0	1	-
	Total	1	0	0	1	
Grand Total		4	3	2	9	

Cumulative Casualties And Injuries - (From 26 June 2025 to 10 July 2025)

Deceased & Injured



Causes of Death

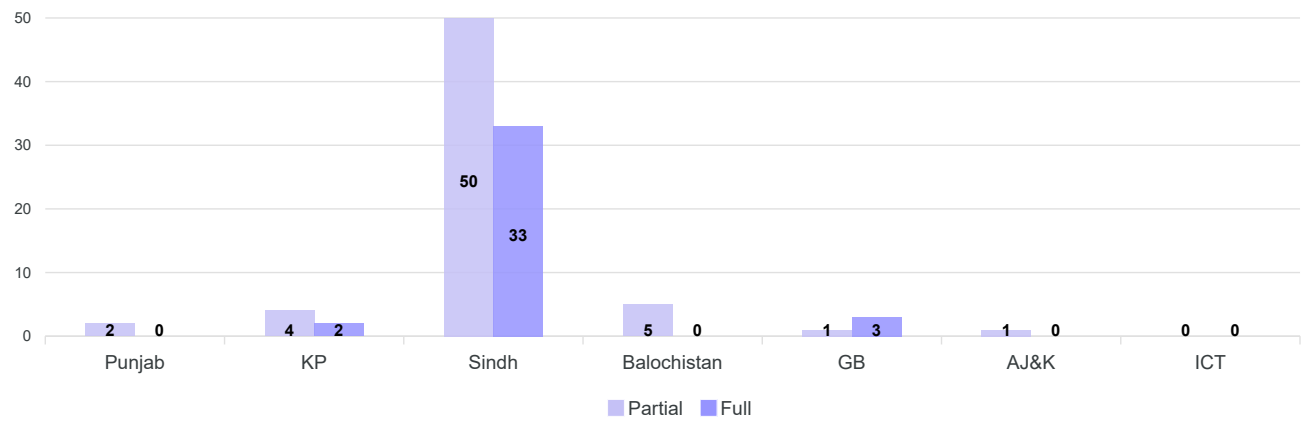


Province	Deceased				Injured			
	Male	Female	Children	Total	Male	Female	Children	Total
Punjab	10	4	18	32	34	24	25	83
KP	9	7	14	30	15	6	11	32
Sindh	7	1	8	16	4	6	24	34
Balochistan	2	4	5	11	2	1	1	4
GB	0	0	0	0	0	0	0	0
AJ&K	1	0	0	1	1	2	2	5
ICT	0	0	0	0	0	0	0	0

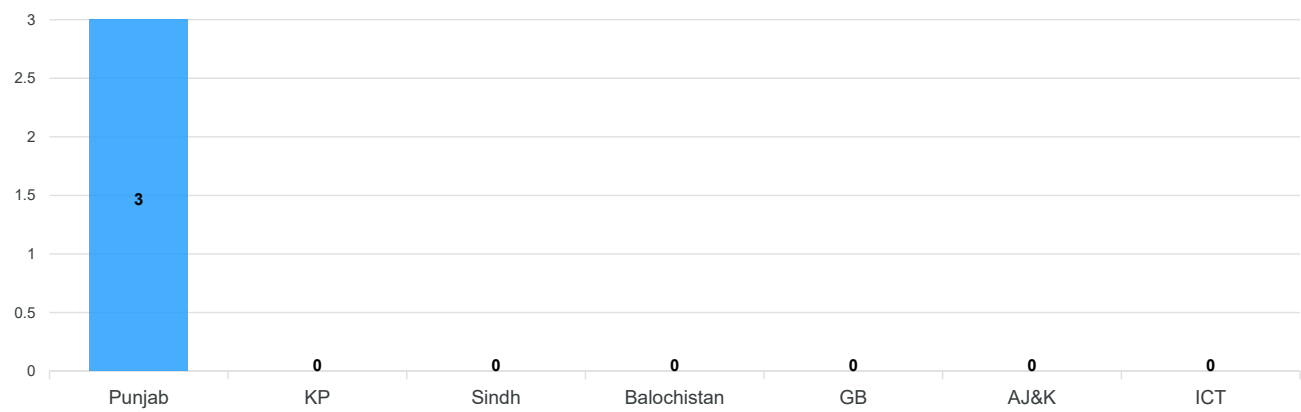
Province	Deceased				Injured			
	Male	Female	Children	Total	Male	Female	Children	Total
Grand Total	29	16	45	90	56	39	63	158

2. Damage to Infrastructure & Private Property (Last 24 Hours)

House Damaged



Livestock Perished



Houses Damage and Livestock

Province	District	House Damage			Livestock
		Partial	Full	Total	
Punjab	Sheikhupura	1	0	1	3
	Pak Pattan	1	0	1	0
	Total	2	0	2	3
KP	Bajaur	1	0	1	0
	Bunner	1	0	1	0
	Swat	1	1	2	0
	Hari Pur	0	1	1	0
	Upper Dir	1	0	1	0
	Total	4	2	6	0
Sindh	Hyderabad	50	33	83	0
	Total	50	33	83	0
Balochistan	Khuzdar	5	0	5	0

Province	District	House Damage			Livestock
		Partial	Full	Total	
	Total	5	0	5	0
GB	Diamer	1	3	4	0
	Total	1	3	4	0
AJ&K	Sudhnoti	1	0	1	0
	Total	1	0	1	0
Grand Total		63	38	101	3

PDMA Sindh, Hyderabad: The damages were occurred on 7-July-2025 due to breach at RD122 Phuleli Wah near Norai Sharif. However, the damaged were reported to PDMA Sindh on 9-July-2025 and the same has been depicted in NDMA's SITREP.

GBDMA, Diamer: 4x houses damaged due due to flash flood in Batogah Nallahto on 9th July 2025.

Roads Damaged

Province	District	Roads / Tracks		
		Length of road damage (Kms)	Nature/ extent of damage (fully/ partially washed away/ water over flow)	Traffic situation (Alternate route/ diversion available)
KP	South Waziristan	0.5	Washed away	Alternate route
	Total	0.5	-	-
GB	Gilgit	0.5	Partially washed away	Road is open
	Ghizer	0.5	Partially washed away	Road is open
	Hunza	0.5	Partially washed away	Road is open
	Shigar	0.5	Fully	Alternate route
	Nagar	0.5	Partially washed away	Alternate route
	Skardu	0.5	Partially washed away	Road is open
	Total	3	-	-
Grand Total		3.5	-	-

Upper Chitral: On 08-07-2025, Yarkhoon - Broghal road is blocked for all kind of traffic due to collapse of Gazeen Nullah bridge.

South Waziristan: Wanna to Gomal Zam road is blocked due to land-sliding.

Gilgit:

1. Active river erosion at Manzarabad Jutal affecting previously flood damaged area.

Diamer:

1. Gamari and Batogah Flash floods have caused shutdown of multiple HPS:

2. 1MW Batogah, 3.6MW Thore, 1MW Gais, 1MW Phoguch & 1.5MW Gumari.

3. Several HT/LT poles damaged in Central Chilas & Goner Farm.

Restoration efforts are underway on priority and will continue till full normalization.

Hunza:

Flood again reported in Hassanabad nallah

Nagar:

1. Main Nagar road block at Supultar has been cleared and open for traffic.

2. GBDMA's excavator along with C&W field staff successfully restored access at two critical locations:

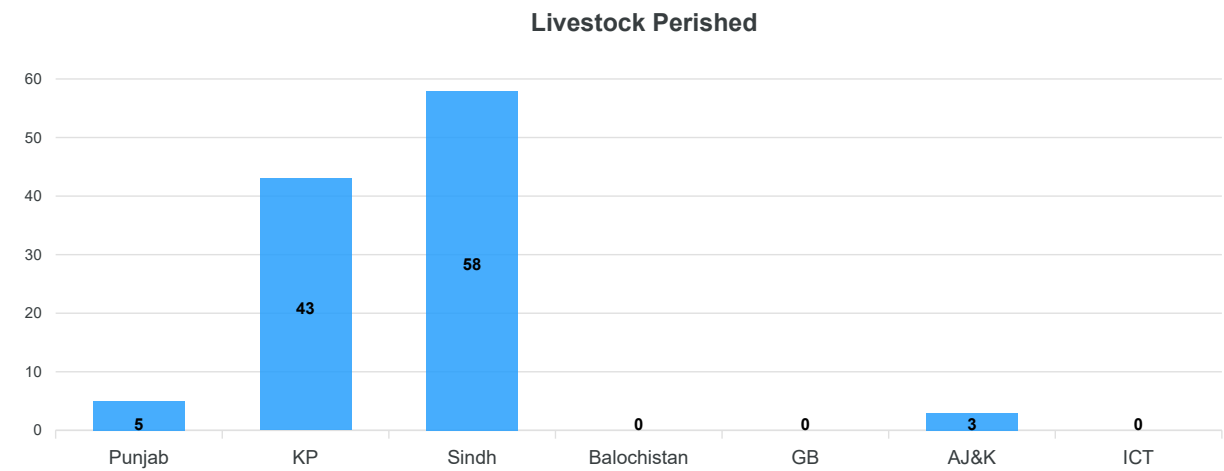
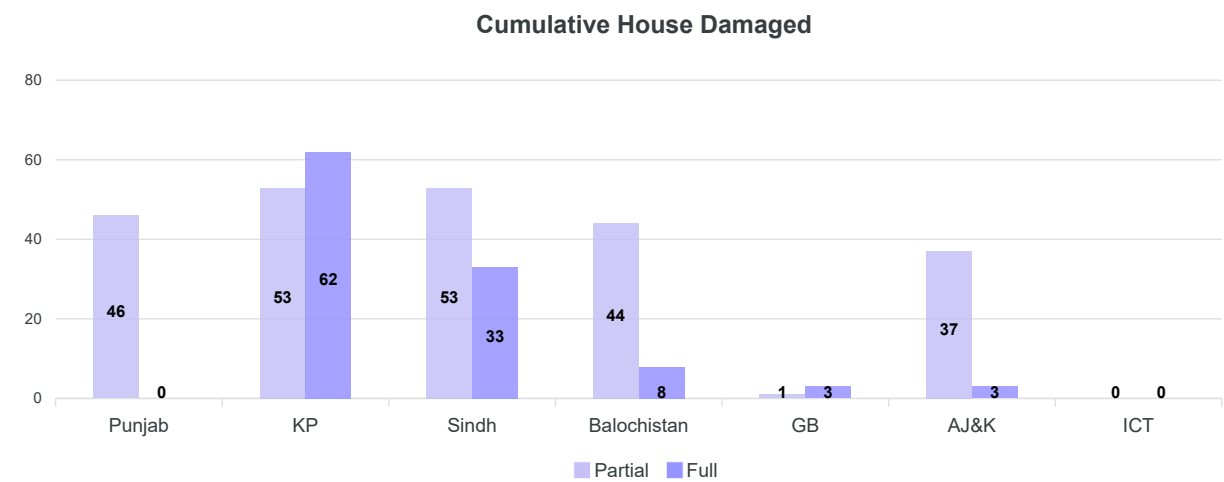
3. The blocked causeway at Nikokhan along Hamari Nullah is now open for traffic. The road blockage at

4. Gotkoshall has also been cleared, enabling vehicular movement in the area.

Bridges Damaged

Province	District	Bridges
		Nature/ Extent of Damage fully/ partially washed away/ water over flow
GB	Ghizer	2 x Suspension Bridges
	Shigar	1 x Suspension Bridges
	Nagar	1 x RCC Bridge
	Diamer	1x Foot Bridge
	Total	5
Total		5

Cumulative Damages of Infrastructure & Private Properties - (From 26 June 2025 to 10 July 2025)



Province	Roads (KMs)	Bridges	House Damage			Livestock Perished
			Full	Partial	Total	
Punjab	-	-	0	46	46	5
KP	2	-	62	53	115	43
Sindh	-	-	33	53	86	58
Balochistan	1.5	-	8	44	52	0
GB	5.5	8	3	1	4	0
AJ&K	1.5	-	3	37	40	3
ICT	-	-	0	0	0	0
Grand Total	10.5	8	109	234	343	109

3. Flood Relief Activities (Last 24 hours)

Flood Items	GB	AJ&K	Total
Tents	5	-	5
Ration Bags	-	-	0
Blankets	-	-	0
Sand Bags	-	-	0
Quilts / Sleeping Bags	-	-	0
Gas Cylinder	-	-	0
Mattress	6	-	6
Kitchen sets	-	-	0
Mosquito Nets	-	-	0
Plastic Mats	-	-	0
Hygiene Kits	6	-	6
Jerry Can	-	-	0
Tarpaulin	-	-	0
Misc.	-	-	0
Food Packs	-	25	25
De-Watering Pumps	-	-	0
Gabions	-	-	0
Grand Total	17	25	42

GBDMA, Gilgit: on 9th July 2025, the above mentioned relief items are provided to the River Erosion affectees of Manzarabad, Gilgit.

SDMA: 25x Food Packs has been added to commensurate cumulative figures with SDMA SITREP

Cumulative Flood Relief Activities - (From 26 June 2025 to 10 July 2025)

Flood Activity Item	Punjab	KP	Sindh	Balochistan	GB	AJ&K	ICT	Total
Tents	0	19	0	0	10	8	0	37
Ration Bags	0	1	0	0	0	0	0	1
Blankets	0	37	0	0	4	6	0	47
Sand Bags	0	0	0	0	500	0	0	500
Quilts / Sleeping Bags	0	20	0	0	4	12	0	36
Gas Cylinder	0	0	0	0	0	0	0	0
Mattress	0	9	0	0	6	4	0	19
Kitchen sets	0	17	0	0	0	4	0	21
Mosquito Nets	0	5	0	0	0	0	0	5
Plastic Mats	0	20	0	0	4	8	0	32
Hygiene Kits	0	18	0	0	6	0	0	24
Jerry Can	0	34	0	0	0	0	0	34
Tarpaulin	0	17	0	0	0	0	0	17
Misc.	0	53	0	0	0	0	0	53
Food Packs	0	0	0	0	4	30	0	34
De-Watering Pumps	0	0	8	0	0	0	0	8

Flood Activity Item	Punjab	KP	Sindh	Balochistan	GB	AJ&K	ICT	Total
Gabions	0	0	0	0	10	0	0	10

4. Relief Camps & Medical Camp (Last 24 hours)

NTR

Cumulative State of Relief Camps - (From 26 June 2025 to 10 July 2025)

Province	No. of Relief Camps	No. of Person in Relief Camp	No. of Persons Treated	No. of Persons Treated
KP	0	0	0	0
Punjab	24	0	0	0
Sindh	2	176	0	0
Grand Total	26	176	0	0

5. Rescue Operations (Last 24 hours)

NTR

Cumulative State of Rescue Operations - (From 26 June 2025 to 10 July 2025)

Province	No. of Rescue Operation	No. of Person Rescued
GB	1	25
KP	10	116
Balochistan	2	5
Sindh	3	53
Punjab	2	31
ICT	3	15
Grand Total	21	245

GOVERNMENT OF PAKISTAN
PAKISTAN METEOROLOGICAL DEPARTMENT
FLOOD FORECASTING DIVISION
46-JAIL ROAD LAHORE-54000

BULLETIN No. B-026/25

Dated: 10th July-2025
Time: 11:30 hours (PST)

I: WEATHER/RAINFALL FORECAST FOR NEXT 24-HRS


RIVERS	Upper Catchments (Above Rim Stations)	Lower Catchments (Below Rim Stations)	RESERVOIRS LEVEL (FEET) at (0600 PST)
INDUS	Scattered thunderstorm/rain	Scattered to widespread thunder storm/rain (Rawalpindi Division)	TARBELA Current: 1523.06 Max. Conservation: 1550.00 Live Storage 73.64%
JHELMUM	Scattered to widespread thunderstorm/rain	Scattered thunder storm/rain (Sargodha Division)	MANGLA Current: 1182.60 Max Conservation: 1242.00 Live Storage 44.51%
CHENAB	-do-	Scattered to widespread thunder storm/rain (Gujranwala Division)	
RAVI	-do-	-do- (Lahore Division)	
SUTLEJ	Scattered thunderstorm/rain	Isolated thunder storm/rain (Bahawalpur Division)	

II: QUANTITATIVE FLOOD FORECAST OF GAUGING STATIONS (IN THOUSANDS OF CUSECS)

RIVERS	Stations	Design Capacity	Actual Observations at 0600 PST		Quantitative Forecast for Next 24- hrs (Inflow)	Qualitative Forecasted Flood Level (Inflow)	Max Flood Peaks (In Thousands of Cusecs)	
			Inflow	Outflow			Historical	Flood Season 2025
INDUS	Tarbela	1500	332.0	304.7	330-350	Low	832.0 (2010)	332.00
	Kalabagh	950	342.7	334.7	340-375	Medium	950.0 (1942)	359.94
	Chashma	950	361.7	340.7	350-385	-do-	1038.9 (2010)	386.83
	Taunsa	1100	366.0	348.5	370-385	-do-	960.0 (2010)	365.99
	Guddu	1200	253.9	214.3	240-270	Low	1199.7 (1976)	253.90
	Sukkur	1500	137.6	85.2	140-170	Below low	1166.6 (1986)	137.58
	Kotri	875	49.2	9.9	-do-	-do-	980.3 (1956)	51.38
KABUL	Nowshera	-	59.9	59.9	55-70	Low	391.3 (1990)	67.50
JHELMUM	Mangla	1060	40.0	8.0	50-80	Low Sharp peak up to high	1090.0 (1992)	75.00
	Rasul	850	3.8	0.0	20-40	Below low	952.2 (1992)	24.40
CHENAB	Marala	1100	68.3	41.2	70-100	Low	1100.0 (1957)	126.61
	Khanki	1100	62.6	55.5	No sig. change	Below low	1086.5 (1959)	95.44
	Qadirabad	807	56.3	37.8	-do-	-do-	948.5 (1992)	93.57
	Trimmu	645	53.4	41.0	-do-	-do-	944.0 (1928)	53.40
	Punjnad	700	13.3	0.0	-do-	-do-	802.5 (1973)	21.86
RAVI	Jassar	275	1.7	1.7	5-15	Below low	680.0 (1955)	8.10
	Shahdara	250	9.2	9.2	No sig. change	-do-	576.0 (1988)	13.72
	Balloki	225	36.5	12.5	-do-	-do-	389.8 (1988)	43.43
	Sidhnai	150	16.0	5.5	-do-	-do-	330.2 (1988)	21.89
SUTLEJ	G.S. Wala	—	4.8	4.8	6-10	Below low	837.0 (1955)	4.76
	Sulemanki	325	16.1	6.2	No sig. change	-do-	598.9 (1955)	16.17
	Islam	300	0.3	0.0	-do-	-do-	492.6 (1955)	3.55

Isolated= 20 to 30% of area Scattered= 30 to 50% of area | Widespread= 90 to 100% of area R= Rising, F= Falling

Note: Concerned Departments may contact FFD, Lahore for rectification up-dation (if any)


(Dr. Zaheer Ahmad Babar)
Chief Meteorologist
FFD Lahore

**GOVERNMENT OF PAKISTAN
PAKISTAN METEOROLOGICAL DEPARTMENT
FLOOD FORECASTING DIVISION
46-JAIL ROAD LAHORE-54000**

BULLETIN No. A-026/25

Dated: 10th July-2025
Time: 11:30 hours (PST)

- | | |
|---|--|
| <ol style="list-style-type: none"> 1. President Secretariat, Islamabad 2. PM House, Islamabad 3. Federal Minister for Water Resources, Islamabad 4. Governor (All Provinces) 5. Chairman NDMA, Islamabad 6. Chief Minister (All Provinces) 7. Secretary, Ministry of Defence, Islamabad 8. Secretary, Aviation Division, Islamabad 9. Secretary, Ministry for Water Resources, Islamabad 10. Secretary, Ministry of Information, Islamabad 11. Secretary, Climate change, Islamabad 12. The Secretary General, Red Crescent, Islamabad 13. Secretary, Irrigation Department, (All Provinces) | <ol style="list-style-type: none"> 14. Chairman NHA, Islamabad 15. Chief Secretary (All Provinces) 16. D.G. Engineers, Eng. Directorate GHQ, Rawalpindi 17. PDMA'S (DG's All Provinces & AJK) 18. Chairman, Federal Flood Commission, Islamabad 19. Chairman, Indus River System Authority, Islamabad 20. Chairman, PCRWR, Islamabad 21. Pakistan Commissioner for Indus Waters (PCIW), Islamabad 22. Chief Engineer, Mangla/Tarbela /Chashma 23. Chief Engineer, Irrigation (All Provinces) 24. Chief Engineer, (All Barrages) 25. Chief Engineer, C.D.O. (Muzaffarabad) 26. All other concerned |
|---|--|

SUBJECT: RIVERS SITUATION AND QUALITATIVE FLOOD FORECAST

I: HYDROLOGICAL SITUATION at 0600 PST AND OUTLOOK

River Indus at Tarbela, Kalabagh, Chashma, Taunsa and Guddu is in low flood level, while all other rivers are flowing below low-level flood.

Alert (For next 36-hours)

Flash flooding is expected in the **tributaries of the river Kabul and hill torrents of DG Khan.**

Urban flooding is also expected in Lahore, Gujranwala, Sialkot & Rawalpindi Divisions.

Medium to high level flooding is expected in the nullahs of river Ravi (Bein, Basanter, Deg etc.), Chenab (Aik, Palkhu, Bhimber, Halsi, Dora) along with Nullahs of east Balochistan.

II: METEOROLOGICAL FEATURES

1. Trough of westerly wave today lies over northern parts of the country.
2. Moderate monsoon currents originating from the Arabian Sea and light currents from the Bay of Bengal are penetrating into the country, extending up to an altitude of 5,000 feet above ground level.
3. Yesterday's **MONSOON LOW** over central West Bengal today lies over east Jharkhand(India) and has become more marked.
4. Seasonal low lies over Northwest Balochistan with its trough extending northeastwards.

III: WEATHER FORECAST FOR 24-HOURS

Alert: Scattered to widespread thunderstorm/rain with **heavy falls** at isolated places and **torrential rains** at one or two places is expected over the upper catchments of rivers Jhelum, Chenab and Ravi along with Islamabad, DI Khan, DG Khan, Rawalpindi, Gujranwala and Lahore Divisions. Scattered thunderstorm/rain with **heavy falls** at isolated places is expected over the upper catchments of rivers Indus, Kabul and Sutlej along with Peshawar, Kohat, Bannu, Sargodha, Sahiwal and Faisalabad Divisions. Isolated thunderstorm/rain of moderate intensity is also expected over Sindh, east Balochistan, Multan and Bahawalpur Divisions.

IV: WEATHER OUTLOOK FOR NEXT 48-HOURS

Monsoon activity is likely to subside after 36-hours.

V: RIVERS CATCHMENTS RAINFALL RECORDED (MM) DURING LAST 24-HRS >05(UPTO 0800 PST)

Indus: Attock=45, Dadu=35, Islamabad [Chaklala (Airbase)=23, Katcheri=12, Bokra & Pirwidahi=09(each), Golra=07], Jacobabad=22, Cherat=20, DG Khan (Airport=16 & Fort Munro=07), Confluence point=16, Peshawar (Bacha Khan A/P=13, Airport=10), Parachinar=10, Bagrote=07 & Larkana=06.


Jhelum: Qila Rohtas=178, Chakwal=65, Jhelum=64, Mandi Bahauddin=47, Joharabad=25, Mangla=19, Garhi Dopatta=16, Muzaffarabad (Airport=15 & City=08), Kallar=13, Tandali=09, Sargodha (City)=08 & Kotli=07.

Chenab: Gujranwala [Liaqat Bagh & Model Town=97(each), Peoples Colony=93, Sheranwala Bagh=90 & City=72], Sialkot (Airport=77 & Cantt=48), Hafizabad=60, Gujrat=52, Sambrial=35, Pasrur, Daska (College Road & Stadium Road)=30(each), Jhang=11 & Marala=06.

Ravi: Lahore [Shahi Qilla=172, Luckshami=150, Misri Shah=146, Gulburg=144, Shahdara=142, Qurtba chock=141, Iqbal Town=137, Jail Road=131, Samanabad & Township=129(each), Gulshan e Ravi & Mughal Pura=122(each), Taj Pura=105, Johar Town & Upper Mall=91(each) & Airport=74], Faisalabad [Wasa Head Office =51, Gulistan Colony=48, Airport=42, Gulam Muhammad Abad=40, Allama Iqbal Colony=36, Dogar Basti=31 & Madina Town=25], Narowal=44, Sharqpur=40, Okara=33, Sheikhpura & T.T. Singh=25(each), Khanewal=09 & Sahiwal=08.

Sutlej: Kasur=23 & Chunian=13.

Others: Sibbi=24, Khuzdar=22 & Zhob=08.


(Dr. Zaheer Ahmad Babar)
Chief Meteorologist
FFD Lahore



National Weather Forecasting Centre
Pakistan Meteorological Department



Total Rainfall (mm) last 24 hours on Thursday 10-07-2025 at 0800 PST	
Stations	Rainfall(mm)
PUNJAB	
Lahore	(City 115, Airport 74) Rain recorded by WASA: (Pani wala Talab 123, Lakshmi Chowk 110, Chowk Nakhuda 109, Samanabad 109, Nishtar Town 108, Iqbal Town 107, Farrukhabad 102, Gulshan-e-Ravi 98, Gulberg 97, Qurtaba Chowk 96, Jail Road 94, Mughalpura 87, Tajpura 77, Johar Town 76, Upper Mall 59)
Sialkot	(Airport 77, City 48)
Gujranwala	City 72 Rain recorded by WASA: (Liaqat Bagh 67, Model Town 66, Peoples colony 65, Sheranwala Bagh 60) Rain at Surroundings of Gujranwala: (Kot Ladha 83, Sialkot Bypass 72, Clock Tower 62, Hafizabad Road 60, Wazirabad 29)
Chakwal	65
Jhelum	64
Hafizabad	60
Gujrat	52
Mandi Bahauddin	47
Attock	45
Narowal	44
Faisalabad	City 42 Rain recorded by WASA: (Gulistan Colony 48, GMA water work 44, Allama Iqbal Colony 36, Dogar Basti 31, Madina Town 25)
Okara	33
Joharabad, Toba Tek Singh, Sheikhpura	25
Rawalpindi	Chaklala 23, Katcheri 12, Pirwidahi 09)
Kasur	23
Mangla	19
Sargodha City	18
D G Khan	(City16, Fort Munro 07, Zain Sanghar Nulla 05)
Jhang	11
Islamabad	(Bokra 09, Golra 07, City 04, Saidpur 03, Airport 01)
Khanewal	09
Sahiwal	08
Murree	01
SINDH	
Dadu	35
Jacobabad	22
Larkana	06
Karachi	Trace

Total Rainfall (mm) last 24 hours on Thursday 10-07-2025 at 0800 PST				
Stations		Rainfall(mm)		
BALOCHISTAN				
Sibbi		24		
Khuzdar		22		
Zhob		08		
Bar Khan		04		
KASHMIR				
Barnala		24		
Garhi Dopatta		16		
Muzaffarabad Airport		15		
Tandali		10		
Muzaffarabad City		08		
Kotli		07		
Rawalakot		04		
Dhulli		02		
Bandi Abbaspur		01		
KHYBER PAKHTUNKHWA				
Cherat		20		
Peshawar		(Airport 13, City 01)		
Parachinar		10		
Kakul		04		
Bajaur		Khaar 03		
Lower Dir		02		
Galanai		01		
Mardan, Mir Khani, Kalam, D I Khan Airport		Trace		
GILGIT BALTISTAN				
Bagrote		07		
Hunza & Skardu		Trace		
Maximum Wind Reported				
Stations	Wind (KT)	Wind(km/h)	Direction	Time PST
D G Khan	34	63	N	2208
Lahore Airport	24	44	NE	1114
Faisalabad	20	37	SE	0525
Islamabad Airport	20	37	S	0230
Maximum Water Level at Nullah Lai (Last 24 Hours)				
Station	Level (Feet)	Time (PST)	Flood Situation	
Normal Water Level				



FFD Discharge Report

Recorded at: 10-Jul-2025 12:00 PST

River	Site	Inflow		Outflow	
Indus	Tarbela	309,000	↘	299,300	LOW
	Kalabagh	379,980	↗	371,980	LOW
	Chashma	361,298	↘	340,098	LOW
	Taunsa	378,079	↗	360,579	LOW
	Guddu	254,195	↗	214,291	LOW
	Sukkur	141,320	↗	88,800	NORMAL
	Kotri	51,640	↗	11,215	NORMAL
Kabul	Nowshera	56,400	↘	56,400	NORMAL
Jhelum	Mangla	28,000	↘	8,000	NORMAL
	Rasul	4,585	↗	0	NORMAL
	Marala	68,149	↘	41,249	NORMAL
Chenab	Khanki	59,518	↘	52,608	NORMAL
	Q. Abad	56,318	→	37,818	NORMAL
	Trimmu	53,397	→	40,997	NORMAL
	Panjnad	16,957	↗	3,697	NORMAL
	Jassar	1,847	↗	1,847	NORMAL
Ravi	Shahdara	11,230	↗	11,230	NORMAL
	Balloki	41,405	↗	17,405	NORMAL
	Sidhnai	16,044	→	5,544	NORMAL
	GS Wala	7,370	↗	7,370	NORMAL
Sutlej	Sulemanki	16,106	→	6,241	NORMAL
	Islam	300	→	0	NORMAL

DAM	Current Level (ft)		Max Level	Dead Level
Tarbela Dam	1523.16	(+0.1)	1550	1402
Mangla Dam	1182.70	(+0.1)	1242	1050

Generated By DFO @ Flood Forecasting Division, Lahore. +92-42-99200139

Annex – F

By Fax

Government of Pakistan
Ministry of Water Resources
Office of Pakistan Commissioner for Indus Waters
3rd floor EOBI House Sector G-10/4, Mauve Area, Islamabad

FLOOD SEASON 2025

WEEKLY FLOOD/BASE FLOW DATA

DATA AT (0600 HRS IST) REGARDING EASTERN RIVERS OBTAINED FROM INTERNET

	Name of Dam	Full Reservoir Level (feet)	Live Storage Capacity at FRL (MAF)	Current Live Storage (MAF)	Current Reservoir Level (Feet)	Storage (%) Current year	Storage (%) last year
i.	Bhakra Dam on River Sutlej	1680	5.050	<u>1.477</u> 03.07.2025	<u>1581.02</u> 03.07.2025	29.25	33.07
ii.	Pong Dam on River Beas	1390	4.991	<u>1.353</u> 03.07.2025	<u>1320.11</u> 03.07.2025	27.11	18.52
iii.	Thein Dam on River Ravi	1732	1.900	<u>0.662</u> 03.07.2025	<u>1656.35</u> 03.07.2025	34.85	28.58

The data is being shared for flows information.

Dated: 04th July 2025

(SHAHIDA GUL)

Deputy Commissioner for Indus Waters
Tele: 051-9108920

Data source: www.cwc.gov.in

Copy forwarded by Fax to:

1. Secretary, Ministry of Water Resources, Islamabad.
2. Chief Secretary, Gilgit Baltistan, Gilgit.
3. Chief Secretary, Government of Azad Jammu and Kashmir, Muzaffarabad.
4. Chief Secretary, Government of Punjab, Lahore.
5. Chief Secretary, Government of Sindh, Karachi.
6. Chief Secretary, Government of Khyber Pakhtunkhwa, Peshawar.
7. Chief Secretary, Government of Balochistan, Quetta.
8. Secretary, Irrigation Department, Punjab, Lahore.
9. Secretary, Irrigation Department, Sindh, Karachi.
10. Secretary, Irrigation Department, Khyber Pakhtunkhwa, Peshawar.
11. Secretary, Irrigation Department, Balochistan, Quetta.
12. Director General (Water), Ministry of Water Resources, Islamabad.
13. Chairman, National Disaster Management Authority (NDMA), Islamabad.
14. CEA/CFFC, Islamabad.
15. Chairman, Indus River System Authority (IRSA), Islamabad.
16. M.O. Directorate, G.H.Q. Rawalpindi.
17. D.G. (Engrs), G.H.Q. Rawalpindi.
18. Engineers, 4-Corps. Lahore
19. Engineers, 30-Corps. Gujranwala.
20. Relief Commissioner/Senior Member, Board of Revenue, Punjab, Lahore.
21. D.G. (PDMA) Punjab, 40/A- Lawrence Road, Lahore.
22. Chief Engineer (H&WM), Wapda House, Lahore.
23. XEN Irrigation, Marala Headwork.
24. XEN Irrigation, Kasur.
25. Director, Indus Water Treaty and Regulation Irrigation Department, Government of the Punjab, Lahore.
26. Chief Meteorologist, F.F.D. 46-Jail Road, Lahore.
27. Office Incharge, F.W.C. 46-Jail Road, Lahore.