



F.2 (E)/2025-NDMA (MW/SITREP-20)
Government of Pakistan
Prime Minister's Office
National Disaster Management Authority (HQ)
Main Murree Road Near ITP Office, Islamabad

MOST IMMEDIATE



Dated: **15 July 2025**

Subject: **NDMA - Monsoon 2025 Daily Situation Report No. 20**

NDMA Monsoon 2025 Daily Situation Report **No 20**, covering period from **1300 hours 14 July to 1300 hours 15 July 2025** alongwith following data as per **Annexs** as shown against each is enclosed:-

Ser	Detail	Annex
a.	Daily SITREP	A
b.	Dams and Reservoirs Level	B
c.	Flood Alert / River Flows	C
d.	Rainfall Recorded During Last 24 Hours (0800-0800 hours each day)	D
e.	FFD Discharge Report Recorded at 15 July 2025 12:00 PST	E
f.	Weekly Flood / Base Flow Data	F

2. Forwarded for information / necessary action, please.

(Ali Imran Sayed)
Director (Response)
Tel No: 051-9030924
Fax No: 051-9030729

To: Federal Ministries & Departments (Interior, Planning, Commerce, Food Security & Research, National Health Services, Climate Change, Pakistan Railways, Communications, Energy & Water Resources, Finance, Economic Affairs Division, Information and Broadcasting (MOIB), Science and Technology and Press Information Department (PID)
Chief Secretaries, All Provincial Governments, GB and AJ&K
Chairman, Federal Flood Commission (FFC), Islamabad
Chairman, National Highway Authority, Islamabad
Chairman, Pakistan Telecommunications Authority, Islamabad
Chairman, Pakistan Tourism Development Corporation, Islamabad
Director General, Pakistan Meteorological Department (PMD), Islamabad
Director General, All PDMA's, GBDMA and SDMA
Director General, Rescue 1122 (Punjab, Sindh, Balochistan, KP, GB & AJ&K)
Director General, Climate Change and Coastal Development, Government of Sindh
Director General, Sindh Coastal Development Authority, Karachi
Director General, Balochistan Coastal Development Authority
Inspector General, National Highways & Motorway Police, Islamabad
Managing Director, National Transmission & Dispatch Corporation, Lahore
Commissioner, Islamabad
Deputy Commissioner, Islamabad
Chief Meteorologist, FFD, Lahore
Headquarters, Pakistan Maritime Security Agency, Karachi
Joint Crises Management Cell, Joint Staff Headquarters, Chaklala Cantt

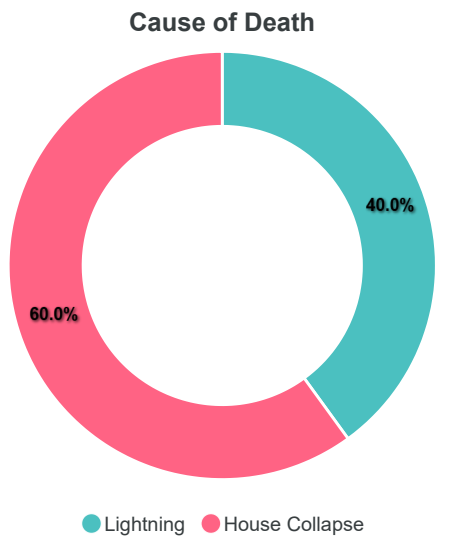
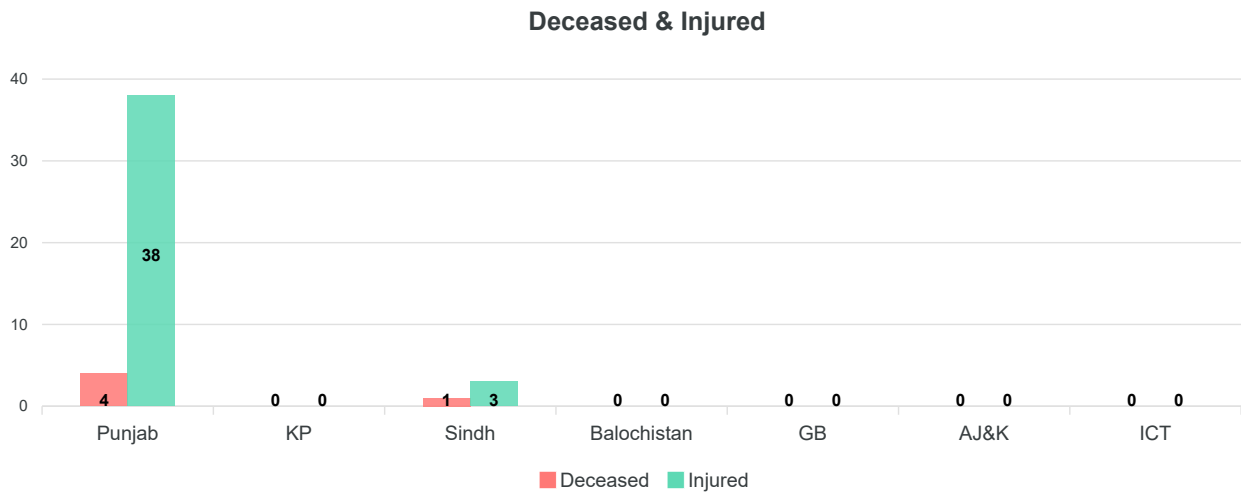
Staff Duties Directorate (SD Coord), General Headquarters, Rawalpindi
Military Operations Directorate (MO-4), General Headquarters, Rawalpindi
Engineer Directorate (Arms Branch), General Headquarters, Rawalpindi
ACNS (Operations), Naval Headquarters, Islamabad
ACAS (Operations), Air Headquarters, Islamabad
Headquarters, Frontier Works Organization (FWO), Rawalpindi
GSO-1, Inter Services Public Relations (ISPR), General Headquarters, Rawalpindi
Directorate General, Inter-Services Intelligence (ISI), Islamabad
Headquarters, Pakistan Coast Guards, Karachi
Divisional Superintendent, Pakistan Railways, Lahore and Karachi

Cc: Secretary to Prime Minister, Prime Minister's Office, Islamabad
Secretary, Cabinet Division, Islamabad

ID: COS
Member (Ops)
Member (DRR)
Member (A&F)
DG NEOC
DG Estb
ED NIDM
ED Plans
ED NR&RF
ED Tech (E&M)
ED RM&M
ED IA&PD
ED IC
ED CoE
Dir C&P
Dir Log
Dir R&R

MONSOON 2025 SITREP # 20 - (15 July 2025)

1. Casualties and Injuries (Last 24 Hours)



Deceased

Province	District	Deceased				Cause of Death	Remarks
		Male	Female	Children	Total		
Punjab	Okara	0	0	2	2	Lightning	-
	Bahawalnagar	0	0	2	2	House Collapse	-
	Total	0	0	4	4		
Sindh	Hyderabad	1	0	0	1	House Collapse	-
	Total	1	0	0	1		
Grand Total		1	0	4	5		

Injured

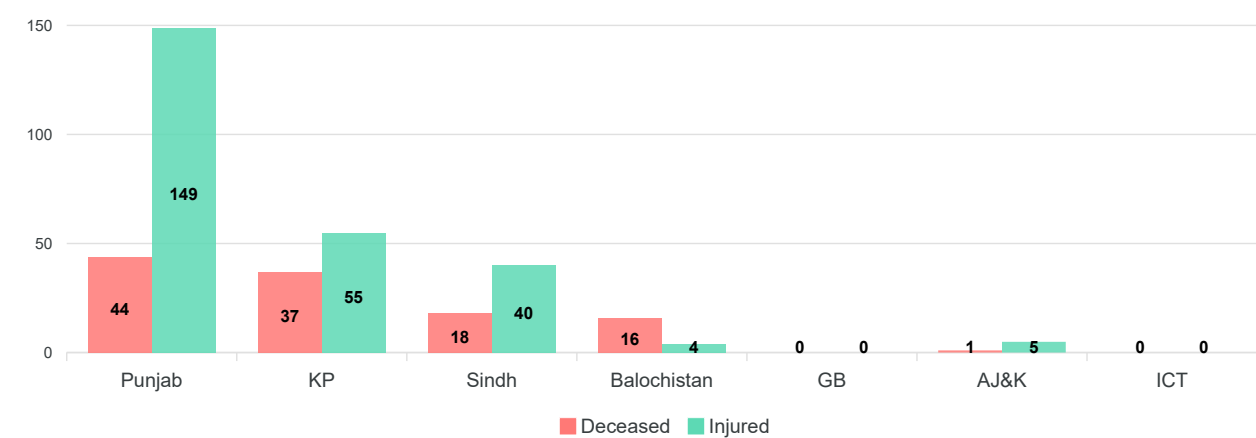
Province	District	Injured				Remarks
		Male	Female	Children	Total	
Punjab	Kasur	1	1	1	3	-
	Bahawalnagar	0	0	12	12	-
	Sahiwal	1	1	2	4	-
	Okara	8	1	7	16	-
	Pak Pattan	1	2	0	3	-
	Total	11	5	22	38	
Sindh	Hyderabad	3	0	0	3	-
	Total	3	0	0	3	
Grand Total		14	5	22	41	

PDMA Punjab, Bahawalnagar: A roof of Madrasa Maddrissa Dar ul Aloom, Basti Rasheed Kot, Pakpattan Road, Minchinabad collapsed due to rain. Patients were shifted to THQ Minchinabad.

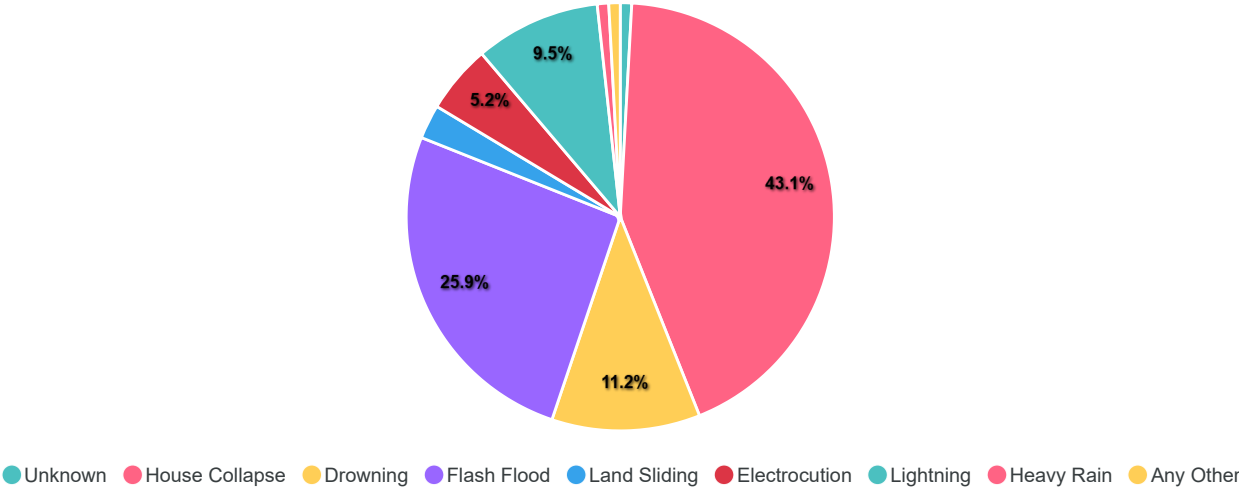
PDMA Punjab, Okara: A total of 16x Injuries reported at 6x Locations. Reasons include Structural Collapses and Lightening.

Cumulative Casualties And Injuries - (From 26 June 2025 to 15 July 2025)

Deceased & Injured



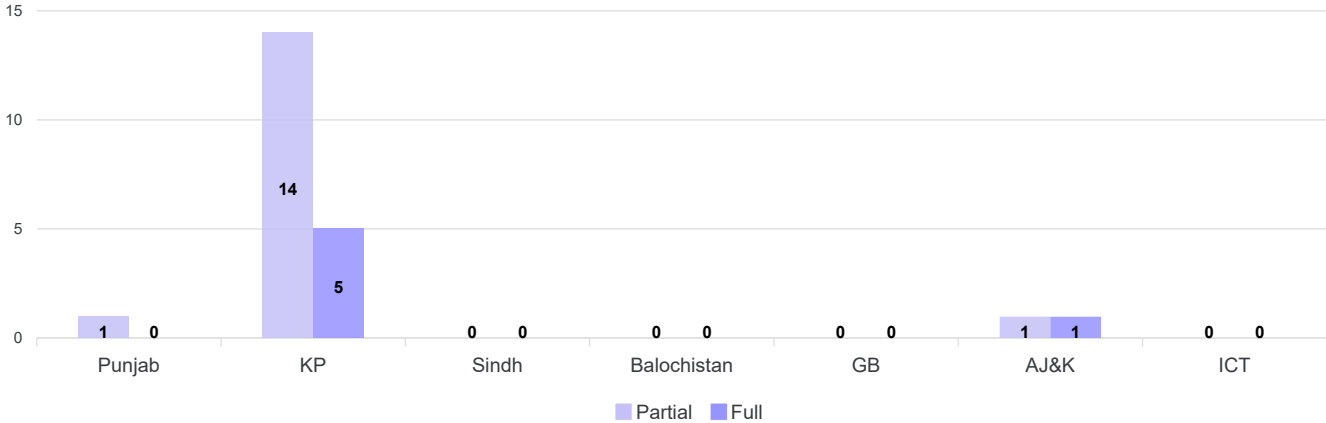
Causes of Death



Province	Deceased				Injured			
	Male	Female	Children	Total	Male	Female	Children	Total
Punjab	15	5	24	44	59	37	53	149
KP	11	8	18	37	26	7	22	55
Sindh	8	2	8	18	7	6	27	40
Balochistan	5	4	7	16	2	1	1	4
GB	0	0	0	0	0	0	0	0
AJ&K	1	0	0	1	1	2	2	5
ICT	0	0	0	0	0	0	0	0
Grand Total	40	19	57	116	95	53	105	253

2. Damage to Infrastructure & Private Property (Last 24 Hours)

House Damaged



Houses Damage and Livestock

Province	District	House Damage			Livestock
		Partial	Full	Total	
Punjab	Kasur	1	0	1	0
	Total	1	0	1	0
KP	Bajaur	0	1	1	0
	Malakand	6	0	6	0
	South Waziristan	4	3	7	0
	Torghar	1	0	1	0
	Charsada	2	0	2	0
	Mohmand	3	1	4	0
	Karak	-2	0	-2	0
	Total	14	5	19	0
AJ&K	Sudhnoti	1	1	2	0
	Total	1	1	2	0

Province	District	House Damage			Livestock
		Partial	Full	Total	
Grand Total		16	6	22	0

PDMA KP:
Charsada: 2x Partially Damaged Houses have been added to reconcile cumulative data with PDMA KP.
Mohmand: 3x Fully Damaged Houses and 1x Partially Damaged House have been added to reconcile cumulative data with PDMA KP.
Karak: 2x Partially Damaged Houses have been reduced to reconcile cumulative data with PDMA KP.
Malakand: 5x Partially Damaged Houses were reported in 24 hours and the same were updated in NDMA's Sitrep, however 1x Partially Damaged Houses have been added to reconcile cumulative data with PDMA KP.

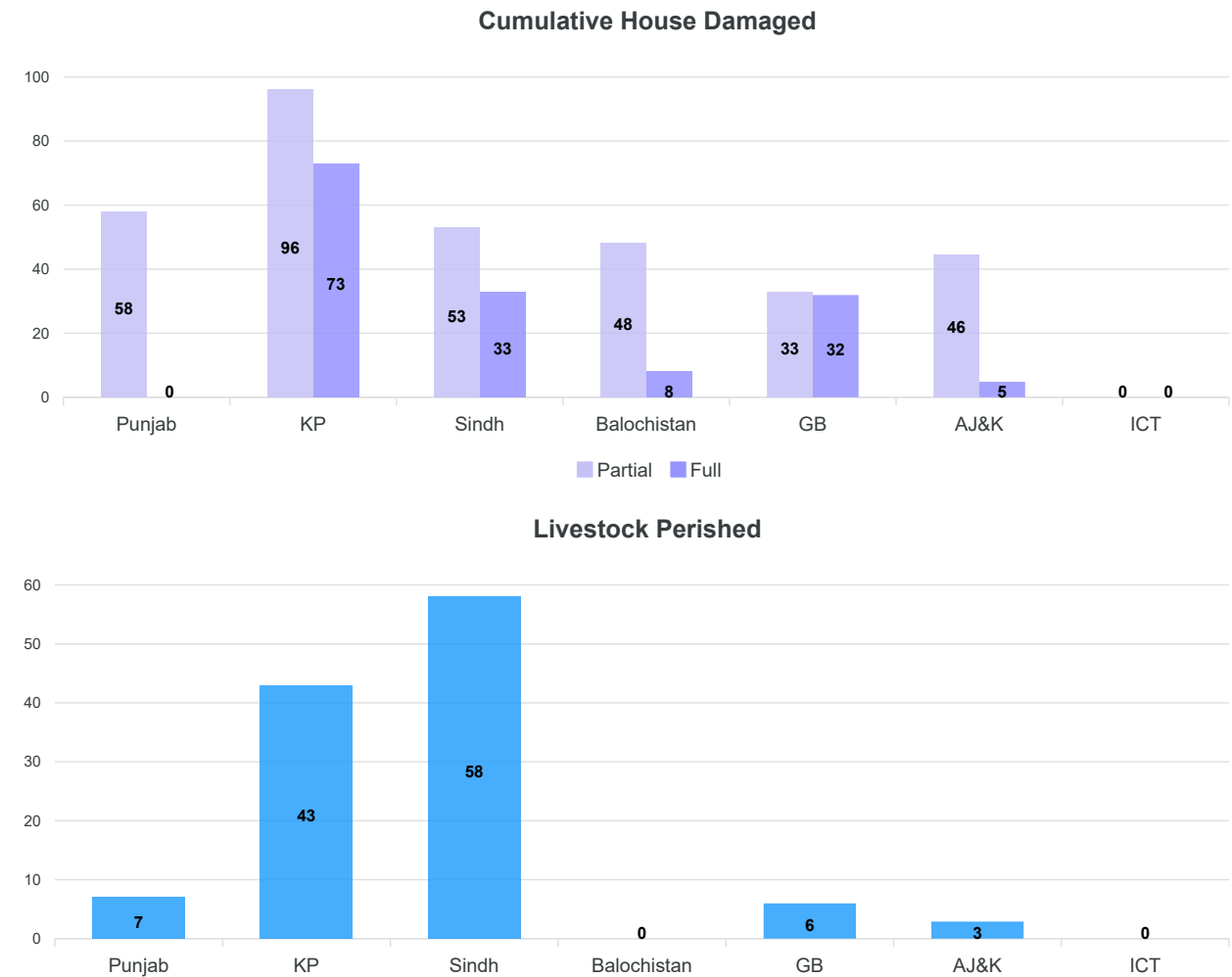
Roads Damaged

NTR

Bridges Damaged

NTR

Cumulative Damages of Infrastructure & Private Properties - (From 26 June 2025 to 15 July 2025)



Province	Roads (KMs)	Bridges	House Damage			Livestock Perished
			Full	Partial	Total	
Punjab	-	-	0	58	58	7
KP	2	-	73	96	169	43
Sindh	-	-	33	53	86	58
Balochistan	1.5	1	8	48	56	0
GB	5.5	8	32	33	65	6
AJ&K	1.5	-	5	46	51	3
ICT	-	-	0	0	0	0
Grand Total	10.5	9	151	334	485	117

3. Flood Relief Activities (Last 24 hours)

Flood Items	Sindh	Balochistan	Total
Tents	-	200	200
Ration Bags	-	-	0
Blankets	-	-	0
Sand Bags	-	-	0
Quilts / Sleeping Bags	-	200	200
Gas Cylinder	-	-	0
Mattress	-	-	0
Kitchen sets	-	500	500
Mosquito Nets	-	300	300
Plastic Mats	-	-	0
Hygiene Kits	-	-	0
Jerry Can	-	-	0
Tarpaulin	-	-	0
Misc.	-	-	0
Food Packs	-	-	0
De-Watering Pumps	5	-	5
Gabions	-	-	0
Charpai	-	200	200
Gas Cylinder 10Kg	-	200	200
Grand Total	5	1600	1605

PDMA Balochistan, Zhob: The mentioned Relief Items have been dispatched to Commissioner Zhob Division for Monsoon Rain and Floods 2025. The State was reported in PDMA Balochistan Sitrep on 13-07-2025 and the same has been updated in NDMA's Sitrep.

Cumulative Flood Relief Activities - (From 26 June 2025 to 15 July 2025)

Flood Activity Item	Punjab	KP	Sindh	Balochistan	GB	AJ&K	ICT	Total
Tents	0	20	0	200	69	13	0	302
Ration Bags	0	1	0	0	0	0	0	1
Blankets	0	37	0	0	196	26	0	259
Sand Bags	0	0	0	0	500	0	0	500
Quilts / Sleeping Bags	0	20	0	200	4	40	0	264
Gas Cylinder	0	0	0	0	0	0	0	0
Mattress	0	10	0	0	34	8	0	52
Kitchen sets	0	18	0	500	10	9	0	537
Mosquito Nets	0	5	0	300	0	0	0	305
Plastic Mats	0	21	0	0	4	16	0	41
Hygiene Kits	0	18	0	0	6	0	0	24
Jerry Can	0	35	0	0	0	0	0	35
Tarpaulin	0	17	0	0	0	0	0	17
Misc.	0	54	0	0	0	5	0	59
Food Packs	0	0	0	0	74	35	0	109
De-Watering Pumps	0	0	32	0	0	0	0	32
Gabions	0	0	0	0	10	0	0	10
Charpai	0	0	0	200	0	0	0	200
Gas Cylinder 10Kg	0	0	0	200	0	0	0	200

4. Relief Camps & Medical Camp (Last 24 hours)

NTR

Cumulative State of Relief Camps - (From 26 June 2025 to 15 July 2025)

Province	No. of Relief Camps	No. of Person in Relief Camp	No. of Persons Treated	No. of Persons Treated
KP	0	0	0	0
Punjab	24	0	0	0
Sindh	2	176	0	0
Grand Total	26	176	0	0

5. Rescue Operations (Last 24 hours)

Province	No. of Rescue Operation	No. of Person Rescued
Punjab	4	17
Grand Total	4	17

PDMA Punjab: 4x Rescue Operations have been added to reconcile cumulative figures with PDMA Punjab.

Cumulative State of Rescue Operations - (From 26 June 2025 to 15 July 2025)

Province	No. of Rescue Operation	No. of Person Rescued
GB	1	25
KP	10	116
Balochistan	2	5
Sindh	3	53
Punjab	6	48
ICT	3	15
Grand Total	25	262

**GOVERNMENT OF PAKISTAN
PAKISTAN METEOROLOGICAL DEPARTMENT
FLOOD FORECASTING DIVISION
46-JAIL ROAD LAHORE-54000**

BULLETIN No. B-031/25

Dated: 15th July-2025
Time: 11:15 hours (PST)

I: WEATHER/RAINFALL FORECAST FOR NEXT 24-HRS

RIVERS	Upper Catchments (Above Rim Stations)	Lower Catchments (Below Rim Stations)	RESERVOIRS LEVEL (FEET) at (0600 PST)
INDUS	Scattered thunderstorm/rain	Scattered thunderstorm/rain (Rawalpindi Division)	TARBELA Current: 1528.00 Max. Conservation: 1550.00 Live Storage 78.04%
JHELMUM	-do-	-do- (Sargodha Division)	MANGLA Current: 1185.35 Max Conservation: 1242.00 Live Storage 46.61%
CHENAB	-do-	Scattered to widespread thunderstorm/rain (Gujranwala Division)	
RAVI	-do-	-do- (Lahore Division)	
SUTLEJ	-do-	-do- (Bahawalpur Division)	

II: QUANTITATIVE FLOOD FORECAST OF GAUGING STATIONS (IN THOUSANDS OF CUSECS)

RIVERS	Stations	Design Capacity	Actual Observations at 0600 PST		Quantitative Forecast for Next 24-hrs (Inflow)	Qualitative Forecasted Flood Level (Inflow)	Max Flood Peaks (In Thousands of Cusecs)	
			Inflow	Outflow			Historical	Flood Season 2025
INDUS	Tarbela	1500	219.0	259.7	210-230	Below low	832.0 (2010)	332.00
	Kalabagh	950	213.1	205.1	230-260	Low	950.0 (1942)	393.30
	Chashma	950	231.7	208.1	No sig. change	Below low	1038.9 (2010)	441.08
	Taunsa	1100	323.5	323.5	300F200	-do-	960.0 (2010)	441.08
	Guddu	1200	375.5	335.8	375-390	Medium	1199.7 (1976)	387.99
	Sukkur	900	289.5	240.8	290-300	Low	1166.6 (1986)	342.09
	Kotri	875	77.1	40.8	77-90	Below low	980.3 (1956)	260.63
KABUL	Nowshera	-	44.5	44.5	No sig. change	-do-	391.3 (1990)	68.93
JHELMUM	Mangla	1060	22.0	10.0	30-50	Below low (share peak of med level)	1090.0 (1992)	75.00
	Rasul	850	4.4	0.0	No sig. change	-do-	952.2 (1992)	75.00
CHENAB	Marala	1100	49.6	22.9	65-95	Below low	1100.0 (1957)	126.61
	Khanki	1100	34.9	27.5	No sig. change	-do-	1086.5 (1959)	126.61
	Qadirabad	807	27.2	8.7	-do-	-do-	948.5 (1992)	95.44
	Trimmu	645	34.0	21.1	-do-	-do-	944.0 (1928)	93.57
	Punjnad	700	34.9	23.4	-do-	-do-	802.5 (1973)	53.40
RAVI	Jassar	275	1.1	1.1	-do-	Below low	680.0 (1955)	29.67
	Shahdara	250	9.6	9.6	-do-	-do-	576.0 (1988)	14.13
	Balloki	225	45.1	23.6	40-45	Low	389.8 (1988)	50.58
	Sidhnai	150	27.1	17.8	No sig. change	Below low	330.2 (1988)	50.58
SUTLEJ	G.S. Wala	--	2.0	2.0	3-4	-do-	837.0 (1955)	24.62
	Sulemanki	325	25.8	17.4	No sig. change	-do-	598.9 (1955)	25.83
	Islam	300	8.5	8.3	-do-	-do-	492.6 (1955)	20.39

Isolated= 20 to 30% of area Scattered= 30 to 50% of area | Widespread= 90 to 100% of area R= Rising, F= Falling

Note: Concerned Departments may contact FFD, Lahore for rectification up-dation (if any)



(Muhammad Aleem ul Hassan)
Director
for Chief Meteorologist
FFD Lahore

www.ffd.pmd.gov.pk | Email: ffdlhr@yahoo.com

Chief Meteorologist: 04299200208 & Duty Officer 24/7 hrs: 04299200139, 04299205367-70 and Fax: 04299200209 & 5367

**GOVERNMENT OF PAKISTAN
PAKISTAN METEOROLOGICAL DEPARTMENT
FLOOD FORECASTING DIVISION
46-JAIL ROAD LAHORE-54000**

BULLETIN No. A-031/25

Dated: 15th July-2025
Time: 11:15 hours (PST)

- | | |
|---|--|
| <ol style="list-style-type: none"> 1. President Secretariat, Islamabad 2. PM House, Islamabad 3. Federal Minister for Water Resources, Islamabad 4. Governor (All Provinces) 5. Chairman NDMA, Islamabad 6. Chief Minister (All Provinces) 7. Secretary, Ministry of Defence, Islamabad 8. Secretary, Aviation Division, Islamabad 9. Secretary, Ministry for Water Resources, Islamabad 10. Secretary, Ministry of Information, Islamabad 11. Secretary, Climate change, Islamabad 12. The Secretary General, Red Crescent, Islamabad 13. Secretary, Irrigation Department, (All Provinces) | <ol style="list-style-type: none"> 14. Chairman NHA, Islamabad 15. Chief Secretary (All Provinces) 16. D.G. Engineers, Eng. Directorate GHQ, Rawalpindi 17. PDMA'S (DG's All Provinces & AJK) 18. Chairman, Federal Flood Commission, Islamabad 19. Chairman, Indus River System Authority, Islamabad 20. Chairman, PCRWR, Islamabad 21. Pakistan Commissioner for Indus Waters (PCIW), Islamabad 22. Chief Engineer, Mangla/Tarbela /Chashma 23. Chief Engineer, Irrigation (All Provinces) 24. Chief Engineer, (All Barrages) 25. Chief Engineer, C.D.O. (Muzaffarabad) 26. All other concerned |
|---|--|

SUBJECT: RIVERS SITUATION AND QUALITATIVE FLOOD FORECAST

I: HYDROLOGICAL SITUATION at 0600 PST AND OUTLOOK

The River Indus is currently in Low flood level at Tarbela, Taunsa, Guddu and Sukkur, while all other major rivers are flowing within their normal flows. Flows may increase in river Chenab at Marala upto medium level during next two days.

Warning: Flash flooding is expected in hill torrents of DG Khan Division and east Balochistan from 15th to 16th July. **Urban flooding** is also expected in the metropolitan cities of the Punjab during next two days.

II: METEOROLOGICAL FEATURES

1. Yesterday's **MONSOON LOW** over east Rajasthan (India) today lies over central Rajasthan and has intensified as **well marked monsoon Low**.
2. Yesterday's trough of westerly wave over northeast Afghanistan and adjoining Pakistan persists.
3. Monsoon currents from the Arabian Sea and Bay of Bengal are penetrating into the central parts of the country.
4. Seasonal low lies over Northwest Balochistan and its trough extends northeastwards.
5. **Low-pressure** area over west Bengal (India) today lies over east Jharkhand.

III: WEATHER FORECAST FOR 24-HOURS

WARNING: Scattered to widespread thunderstorm/rain with isolated **Heavy falls** and **Torrential rains** at few places is expected over Bahawalpur, Multan, DG Khan, Sahiwal, Lahore, Gujranwala and Faisalabad Divisions. Scattered thunderstorm/rain with isolated **Heavy falls** is expected over the upper catchments of all the major rivers along with Islamabad, upper Sindh, east Balochistan, Peshawar, Kohat, Bannu, DI Khan, Rawalpindi and Sargodha Divisions.

IV: WEATHER OUTLOOK FOR NEXT 48-HOURS

Wet spell is likely to continue.

V: RIVERS CATCHMENTS RAINFALL RECORDED (MM)>02 DURING LAST 24-HRS (UPTO 0800 PST)

- Indus:** Hyderabad (City=94 & Airport=57), Islamabad [Saidpur=38, Bokra=19, Golra=14, Pirwidahi=10, PMD H.Q.=08, Kacheri=03, Airport=02, Chaklala (Airbase) & Shamsabad=01(each)], DG Khan (Airport) & Murree=34(each), Astore=08, Tando Jam=07, Mianwali (Airbase)=06, Kalam & Confluence point=05(each), Badin=04, Khaar-Bajaur & Bagrote=03(each).
- Jhelum:** Sargodha (Airbase=09 & City=05), Chakwal=09, Chattr Kallas & Garhi Dopatta=06(each), Kotli & Palandri=04(each), Rawalakot, Bandi Abbaspur & Joharabad=03(each).
- Chenab:** Gojra=21, Noorpur Thal=15, Shorkot (Airbase)=14, Gujranwala[City=07, Model Town=05, Peoples Colony & Sheranwala Bagh=03(each), Liaqat Bagh=02], Jhang=04, Hafizabad & Sialkot (Cantt)=03(each).
- Ravi:** Okara=95, Sharqpur=53, Lahore [Township=41, Shahi Qilla=35, City=32, Luckshami=30, Shahdara=27, Iqbal Town=25, Gulburg=24, Misri Shah & Qurtba chock=22(each), Mughal Pura=21, Airport & Taj Pura=17(each), Samanabad=13, Upper Mall=12, Johar Town=11, Gulshan e Ravi=10], Sahiwal=35, T.T. Singh & Sheikhpura=10(each), Faisalabad [Airport=10, G.M Abad & Dogar Basti=04(each), Gulistan Colony & Madina Town=03(each), Wasa Head & Allama Iqbal Colony=02(each)].
- Sutlej:** Chunian=56, Kasur=28, Bahawalnagar=19.
- Others:** Ziarat=04.



(Muhammad Aleem ul Hassan)
Director
for Chief Meteorologist
FFD Lahore

www.ffd.pmd.gov.pk | Email: ffdlhr@yahoo.com

Chief Meteorologist: 04299200208 & Duty Officer 24/7 hrs: 04299200139, 04299205367-70 and Fax:04299200209 & 5367



National Weather Forecasting Centre
Pakistan Meteorological Department



Total Rainfall (mm) last 24 hours on Tuesday 15-07-2025 at 0800 PST	
Stations	Rainfall(mm)
PUNJAB	
Okara	95
Sahiwal	35
Murree & D G Khan	34
Kasur	28
Lahore	(City 26 Airport 17) Rain recorded by Wasa Rain Gauges (Nishtar Town 41, Pani wala Talab 35, Jail Road 31, Lakshmi Chowk 30, Farrukhabad 27, Iqbal Town SDO Office 25, Head Office Wasa Gulberg 24, Chowk Nakhuda, Qurtaba Chowk 22, Mughalpura 21, Gulshan-e-Ravi 20, Tajpura SDO Office 17, Upper Mall 12, Johar Town, Samanabad 13)
Bahawalnagar	19
Noor Pur Thal	15
Faisalabad	10 Rain recorded by Wasa Rain Gauges GMA Water Works 20, Gulistan Colony OHR 14, Dogar Basti OHR, Allama Iqbal Colony 13, WASA Head Office 12, Madina Town Water Works 08,
Faisalabad, T T Singh, Sheikhpura	10
Rawalpindi	(Pirwidahi 10, Katcheri 03, Chaklala & Shamsabad 01)
Chakwal	09
Islamabad	(Saidpur 38, Bokra 19, Golra 14, Zeropoint 08, Airport 02)
Gujranwala	07
Sargodha City & Khanewal	05
Jhang	04
Sialkot City, Joharabad, Hafizabad	03
Narowal & Karor (layyah)	01
Multan Airport, Mandi Bahauddin, Jhelum, Bhakkar	Trace
SINDH	
Hyderabad	(City 94 & Airport 57)
Tando Jam	07
Badin	04
Jacobabad	02

Total Rainfall (mm) last 24 hours on Tuesday 15-07-2025 at 0800 PST				
Stations		Rainfall(mm)		
Thatta		01		
Sakrand		Trace		
GILGIT BALTISTAN				
Astore		08		
Bagrote		03		
Gilgit		02		
Skardu & Chilas		01		
Hunza & Bunji		Trace		
KASHMIR				
Garhi Dopatta, Chattar Kalas		06		
Kotli		04		
Rawalakot, Bandi Abbaspur		03		
Dhulli		02		
Muzaffarabad		(Airport 02 City 01)		
KHYBER PAKHTUNKHWA				
Kalam		05		
Balakot		02		
Mir Khani & Peshawar Airport		Trace		
Maximum Wind Reported				
Stations	Wind(KT)	Wind(km/h)	Direction	Time PST
ISLAMABAD AIRPORT	20	37	NE	1648
Maximum Water Level at Nullah Lai (Last 24 Hours)				
Station	Level (Feet)	Time (PST)	Flood Situation	
Normal Water Level				



FFD Discharge Report

Recorded at: 15-Jul-2025 12:00 PST

River	Site	Inflow		Outflow	
Indus	Tarbela	218,000	↘	253,700	LOW
	Kalabagh	221,225	↗	213,225	NORMAL
	Chashma	231,381	↘	209,930	NORMAL
	Taunsa	237,353	↘	237,353	NORMAL
	Guddu	379,224	↗	341,264	LOW
	Sukkur	292,830	↗	243,330	LOW
	Kotri	84,499	↗	48,174	NORMAL
Kabul	Nowshera	41,500	↘	41,500	NORMAL
Jhelum	Mangla	24,000	↗	10,000	NORMAL
	Rasul	4,385	→	0	NORMAL
	Marala	49,622	→	22,872	NORMAL
Chenab	Khanki	34,791	↘	27,533	NORMAL
	Q.Abad	20,832	↘	2,332	NORMAL
	Trimmu	28,247	↘	15,347	NORMAL
	Panjnad	34,901	→	23,371	NORMAL
	Jassar	1,009	↘	1,009	NORMAL
Ravi	Shahdara	8,912	↘	8,912	NORMAL
	Balloki	43,940	↘	23,640	NORMAL
	Sidhnai	28,821	↗	19,921	NORMAL
	GS Wala	1,704	↘	1,704	NORMAL
Sutlej	Sulemanki	25,832	→	17,370	NORMAL
	Islam	8,529	→	8,329	NORMAL

DAM	Current Level (ft)		Max Level	Dead Level
Tarbela Dam	1527.72	(-0.28)	1550	1402
Mangla Dam	1185.45	(+0.1)	1242	1050

Generated By DFO @ Flood Forecasting Division, Lahore. +92-42-99200139

By Fax

Government of Pakistan
Ministry of Water Resources
Office of Pakistan Commissioner for Indus Waters
3rd floor EOBI House Sector G-10/4, Mauve Area, Islamabad

FLOOD SEASON 2025
WEEKLY FLOOD/BASE FLOW DATA
DATA AT (0600 HRS IST) REGARDING EASTERN RIVERS OBTAINED FROM INTERNET

Name of Dam	Full Reservoir Level (feet)	Live Storage Capacity at FRL (MAF)	Current Live Storage (MAF)	Current Reservoir Level (Feet)	Storage (%) Current year	Storage (%) last year
i. Bhakra Dam on River Sutlej	1680	5.050	<u>1.698</u> 10.07.2025	<u>1590.46</u> 10.07.2025	33.62	36.31
ii. Pong Dam on River Beas	1390	4.991	<u>1.548</u> 10.07.2025	<u>1325.49</u> 10.07.2025	31.02	23.92
iii. Thein Dam on River Ravi	1732	1.900	<u>0.702</u> 10.07.2025	<u>1658.02</u> 10.07.2025	36.95	30.67

The data is being shared for flows information,
Dated: 11th July 2025



(SHAHIDA GUL)

Deputy Commissioner for Indus Waters
Tele: 051-9108920

Data source: www.cwc.gov.in

Copy forwarded by Fax to:

1. Secretary, Ministry of Water Resources, Islamabad.
2. Chief Secretary, Gilgit Baltistan, Gilgit.
3. Chief Secretary, Government of Azad Jammu and Kashmir, Muzaffarabad.
4. Chief Secretary, Government of Punjab, Lahore.
5. Chief Secretary, Government of Sindh, Karachi.
6. Chief Secretary, Government of Khyber Pakhtunkhwa, Peshawar.
7. Chief Secretary, Government of Balochistan, Quetta.
8. Secretary, Irrigation Department, Punjab, Lahore.
9. Secretary, Irrigation Department, Sindh, Karachi.
10. Secretary, Irrigation Department, Khyber Pakhtunkhwa, Peshawar.
11. Secretary, Irrigation Department, Balochistan, Quetta.
12. Director General (Water), Ministry of Water Resources, Islamabad.
13. Chairman, National Disaster Management Authority (NDMA), Islamabad.
14. CEA/CFEC, Islamabad.
15. Chairman, Indus River System Authority (IRSA), Islamabad.
16. M.O. Directorate, G.H.Q, Rawalpindi.
17. D.G. (Engr's), G.H.Q, Rawalpindi.
18. Engineers, 4-Corps, Lahore
19. Engineers, 30-Corps, Gujranwala.
20. Relief Commissioner/Senior Member, Board of Revenue, Punjab, Lahore.
21. D.G. (PDMA) Punjab, 40/A- Lawrence Road, Lahore.
22. Chief Engineer (H&WM), Wapda House, Lahore.
23. XEN Irrigation, Marala Headwork.
24. XEN Irrigation, Kasur.
25. Director, Indus Water Treaty and Regulation Irrigation Department, Government of the Punjab, Lahore.
26. Chief Meteorologist, F.F.D. 46-Jail Road, Lahore.
27. Office Incharge, F.W.C. 46-Jail Road, Lahore.