



F.2 (E)/2025-NDMA (MW/SITREP-76)
Government of Pakistan
Prime Minister's Office
National Disaster Management Authority (HQ)
Main Murree Road Near ITP Office, Islamabad

MOST IMMEDIATE



Dated: **9 September 2025**

Subject: **NDMA - Monsoon 2025 Daily Situation Report No. 76**

NDMA Monsoon 2025 Daily Situation Report No **76**, covering period from **1300 hours 8 September to 1300 hours 9 September 2025** alongwith following data as per **Annex** as shown against each is enclosed:-

Ser	Detail	Annex
a.	Daily SITREP	A
b.	Dams and Reservoirs Level	B
c.	Flood Alert / River Flows	C
d.	Rainfall Recorded During Last 24 hours (0800-0800 hours each day)	D
e.	FFD Discharge Report Recorded at 9 September 2025 12:00 PST	E
f.	Weekly Flood / Base Flow Data	F

2. Forwarded for information / necessary action, please.



(Ali Imran Sayed)
Director (Response)
Tel No: 051-9030924
Fax No: 051-9030729

To: Federal Ministries & Departments (Interior, Planning, Commerce, Food Security & Research, National Health Services, Climate Change, Pakistan Railways, Communications, Energy & Water Resources, Finance, Economic Affairs Division, Information and Broadcasting (MOIB), Science and Technology and Press Information Department (PID)
Chief Secretaries, All Provincial Governments, GB and AJ&K
Chairman, Federal Flood Commission (FFC), Islamabad
Chairman, National Highway Authority, Islamabad
Chairman, Pakistan Telecommunications Authority, Islamabad
Chairman, Pakistan Tourism Development Corporation, Islamabad
Director General, Pakistan Meteorological Department (PMD), Islamabad
Director General, All PDMA's, GBDMA and SDMA
Director General, Rescue 1122 (Punjab, Sindh, Balochistan, KP, GB & AJ&K)
Director General, Climate Change and Coastal Development, Government of Sindh
Director General, Sindh Coastal Development Authority, Karachi
Director General, Balochistan Coastal Development Authority
Inspector General, National Highways & Motorway Police, Islamabad
Managing Director, National Transmission & Dispatch Corporation, Lahore
Commissioner, Islamabad
Deputy Commissioner, Islamabad
Chief Meteorologist, FFD, Lahore
Headquarters, Pakistan Maritime Security Agency, Karachi
Joint Crises Management Cell, Joint Staff Headquarters, Chaklala Cantt

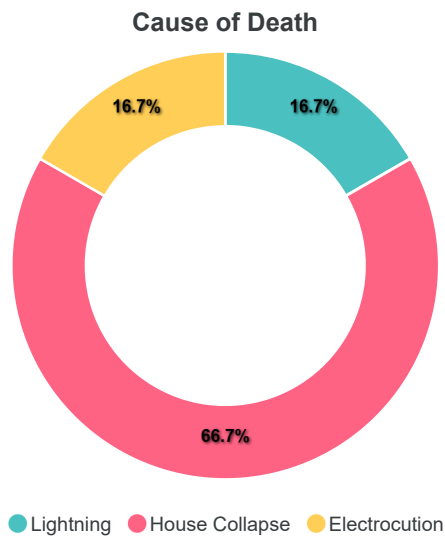
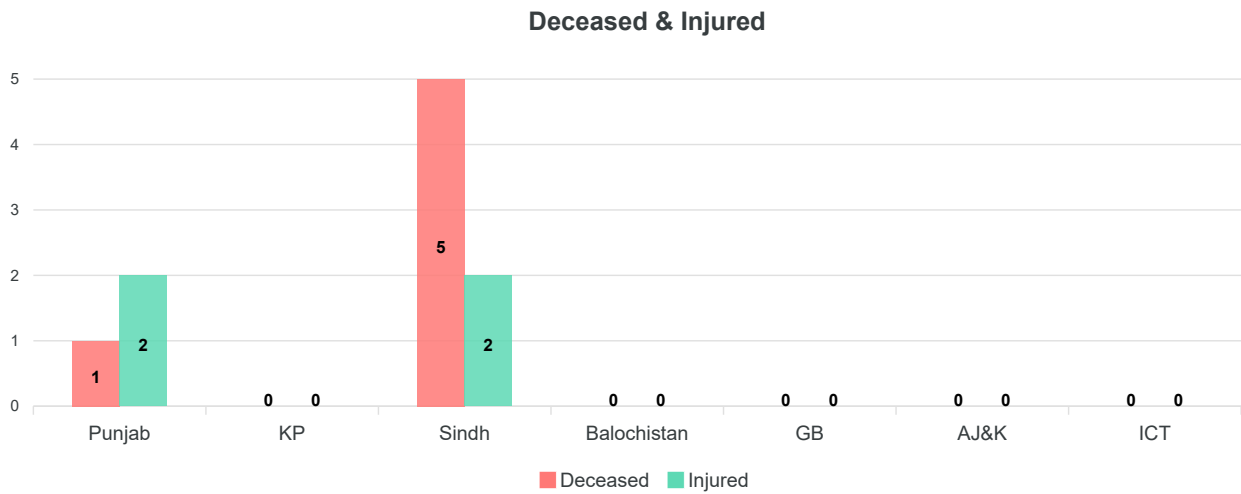
Staff Duties Directorate (SD Coord), General Headquarters, Rawalpindi
Military Operations Directorate (MO-4), General Headquarters, Rawalpindi
Engineer Directorate (Arms Branch), General Headquarters, Rawalpindi
ACNS (Operations), Naval Headquarters, Islamabad
ACAS (Operations), Air Headquarters, Islamabad
Headquarters, Frontier Works Organization (FWO), Rawalpindi
GSO-1, Inter Services Public Relations (ISPR), General Headquarters, Rawalpindi
Directorate General, Inter-Services Intelligence (ISI), Islamabad
Headquarters, Pakistan Coast Guards, Karachi
Divisional Superintendent, Pakistan Railways, Lahore and Karachi

Cc: Secretary to Prime Minister, Prime Minister's Office, Islamabad
Secretary, Cabinet Division, Islamabad

ID: COS
Member (Ops)
Member (DRR)
Member (A&F)
DG NEOC
DG Estb
ED NIDM
ED Plans
ED NR&RF
ED Tech (E&M)
ED RM&M
ED IA&PD
ED IC
ED CoE
Dir C&P
Dir Log
Dir R&R

MONSOON 2025 SITREP # 76 - (09 September 2025)

1. Casualties and Injuries (Last 24 Hours)



Deceased

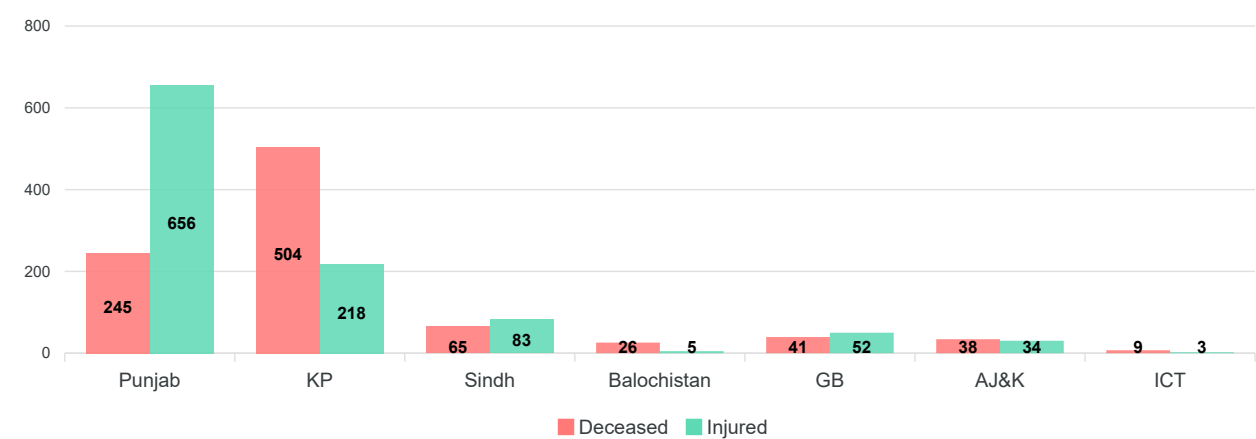
Province	District	Deceased				Cause of Death	Remarks
		Male	Female	Children	Total		
Punjab	Jhang	0	1	0	1	Lightning	-
	Total	0	1	0	1		
Sindh	Sukkur	1	0	3	4	House Collapse	-
	Sukkur	0	0	1	1	Electrocutation	-
	Total	1	0	4	5		
Grand Total		1	1	4	6		

Injured

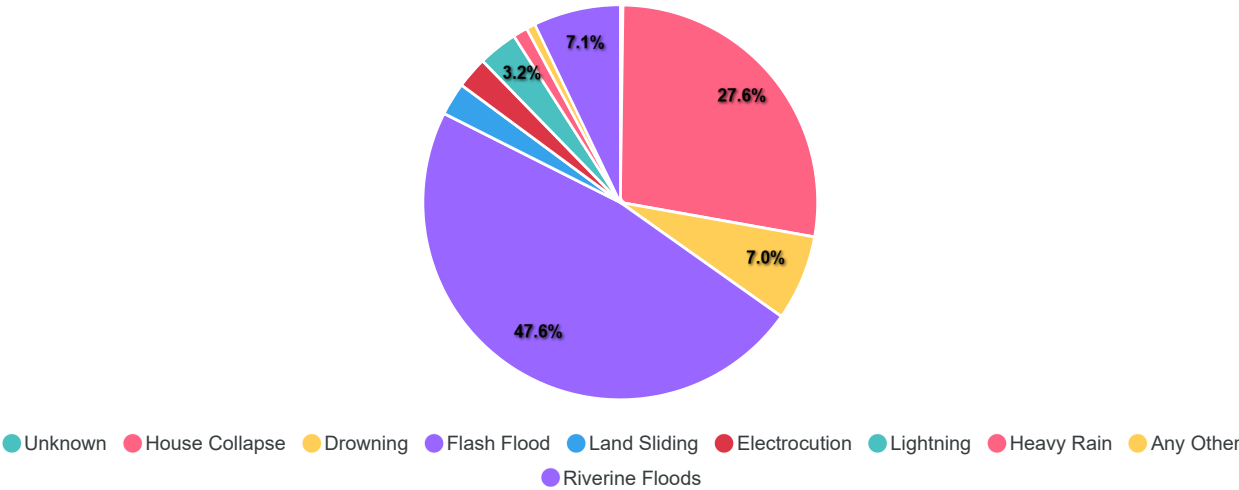
Province	District	Injured				Remarks
		Male	Female	Children	Total	
Punjab	Jhang	1	0	0	1	-
	Lahore	1	0	0	1	-
	Total	2	0	0	2	
Sindh	Sukkur	0	0	2	2	-
	Total	0	0	2	2	
Grand Total		2	0	2	4	

Cumulative Casualties And Injuries - (From 26 June 2025 to 9 September 2025)

Deceased & Injured



Causes of Death

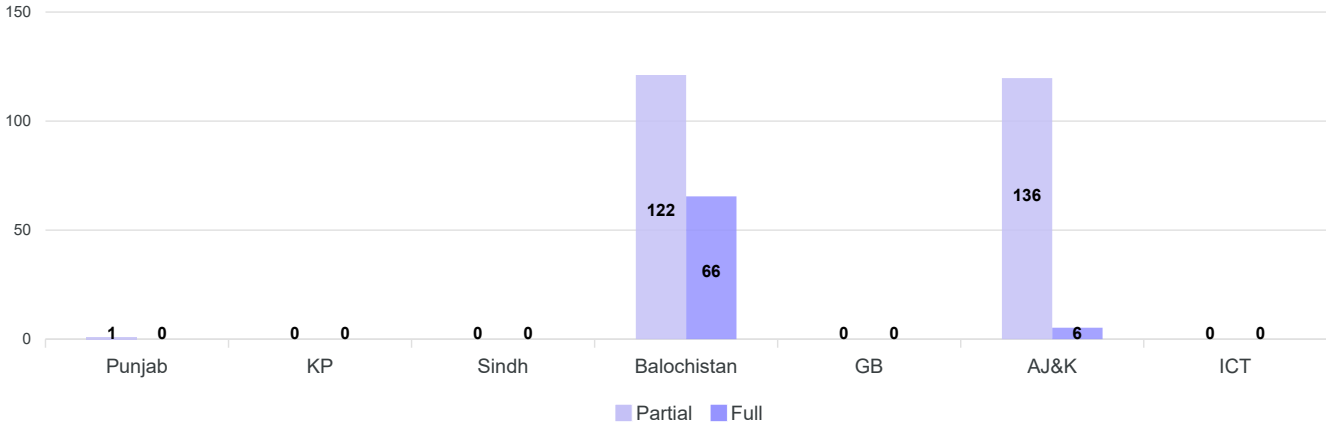


Province	Deceased				Injured			
	Male	Female	Children	Total	Male	Female	Children	Total
Punjab	108	42	95	245	255	202	199	656
KP	338	76	90	504	99	49	70	218
Sindh	28	8	29	65	28	18	37	83
Balochistan	6	4	16	26	2	1	2	5
GB	26	9	6	41	42	6	4	52

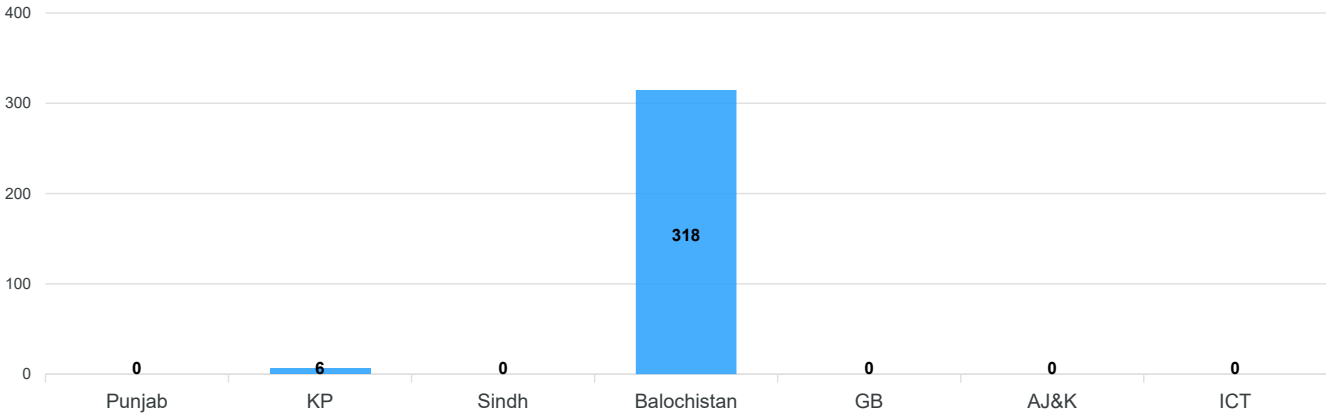
Province	Deceased				Injured			
	Male	Female	Children	Total	Male	Female	Children	Total
AJ&K	17	12	9	38	20	10	4	34
ICT	3	1	5	9	0	1	2	3
Grand Total	526	152	250	928	446	287	318	1051

2. Damage to Infrastructure & Private Property (Last 24 Hours)

House Damaged



Livestock Perished



Houses Damage and Livestock

Province	District	House Damage			Livestock
		Partial	Full	Total	
Punjab	Lahore	1	0	1	0
	Total	1	0	1	0
KP	Kolai Palas	0	0	0	6
	Total	0	0	0	6
Balochistan	Khuzdar	122	66	188	318
	Total	122	66	188	318

Province	District	House Damage			Livestock
		Partial	Full	Total	
AJ&K	Bagh	7	6	13	0
	Bhimber	2	-2	0	0
	Haveli	-299	-49	-348	0
	Jhelum Valley	0	1	1	0
	Kotli	36	7	43	0
	Mirpur	-1	-2	-3	0
	Muzaffarabad	0	-1	-1	0
	Poonch	279	60	339	0
	Rawalakot	-1	0	-1	0
	Sudhnoti	113	-14	99	0
	Total	136	6	142	0
Grand Total		259	72	331	324

PDMA Balochistan: Khuzdar: PDMA Balochistan has updated its house damaged figures following the receipt of a detailed survey from the District Administration Khuzdar and the same has been updated in NDMA Sitrep.

SDMA: Figures for partially and fully damaged houses have been revised for a few districts to reconcile with SDMA after receiving the updated district-wise file today.

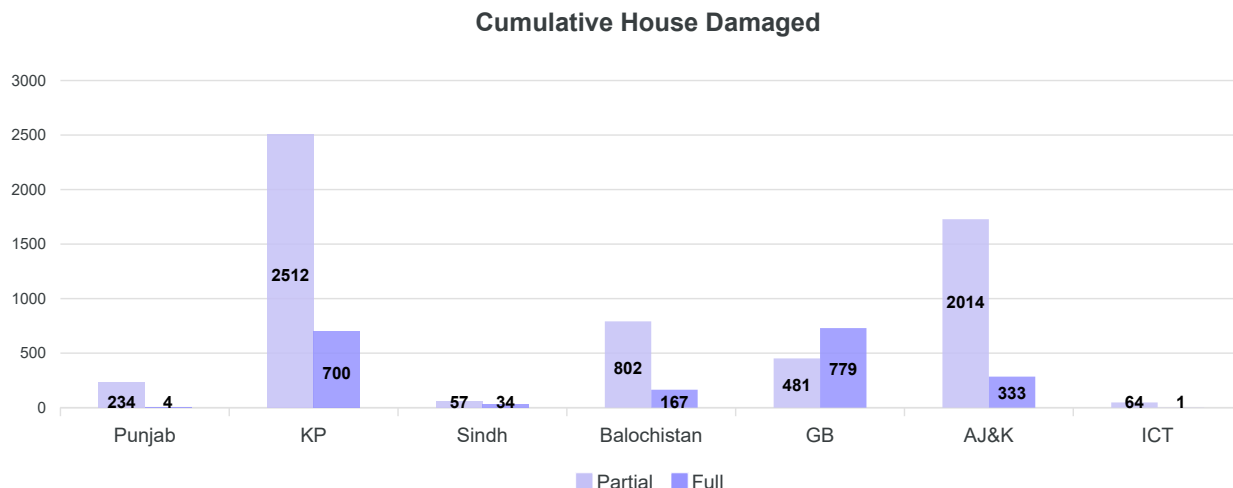
Roads Damaged

NTR

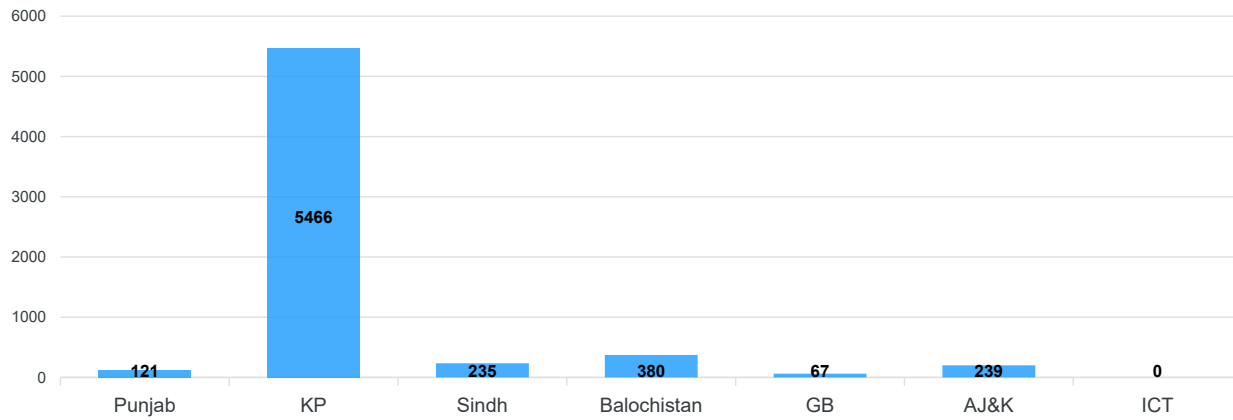
Bridges Damaged

NTR

Cumulative Damages of Infrastructure & Private Properties - (From 26 June 2025 to 9 September 2025)



Livestock Perished



Province	Roads (KMs)	Bridges	House Damage			Livestock Perished
			Full	Partial	Total	
Punjab	-	-	4	234	238	121
KP	431.99	52	700	2512	3212	5466
Sindh	4	-	34	57	91	235
Balochistan	13.65	3	167	802	969	380
GB	20.41	87	779	481	1260	67
AJ&K	201.5	94	333	2014	2347	239
ICT	0.03	3	1	64	65	0
Grand Total	671.58	239	2018	6164	8182	6508

3. Flood Relief Activities (Last 24 Hours)

Flood Items	Sindh	Total
Tents	2000	2000
Ration Bags	-	0
Blankets	-	0
Sand Bags	-	0
Quilts / Sleeping Bags	-	0
Gas Cylinder	-	0
Mattress	-	0
Kitchen sets	3000	3000
Mosquito Nets	8000	8000
Plastic Mats	2000	2000
Hygiene Kits	2000	2000
Jerry Can	2000	2000
Tarpaulin	2000	2000
Solar Panel	-	0
Food Packs	-	0

Flood Items	Sindh	Total
De-Watering Pumps	17	17
Gabions	-	0
Charpai	-	0
Gas Cylinder/ Stove	-	0
Life Jacket	-	0
Boat	-	0
Meals	-	0
Drinking Water Bottles	-	0
Plastic Sheet	-	0
Water Tank	-	0
Generators	-	0
Ration Bags (Tons)	-	0
Medicine (KG)	-	0
Water Cooler	-	0
Filter Plant	-	0
Solar Lamp	-	0
Water (Tons)	-	0
Milk (Tons)	-	0
Portable Toilets	100	100
Cereal (Tons)	-	0
Grand Total	21117	21117

Cumulative Flood Relief Activities - (From 26 June 2025 to 9 September 2025)

Flood Activity Item	Punjab	KP	Sindh	Balochistan	GB	AJ&K	ICT
Tents	3569	3869	8520	200	2696	108	0
Ration Bags	60	1809	0	0	64	0	0
Blankets	0	3921	0	0	3265	131	0
Sand Bags	0	0	0	0	14000	0	0
Quilts / Sleeping Bags	0	4746	0	200	2824	120	0
Gas Cylinder	0	0	0	0	0	0	0
Mattress	0	4224	26410	0	1115	53	0
Kitchen sets	0	3384	9010	500	1356	9	0
Mosquito Nets	1531	4494	26020	300	0	0	0
Plastic Mats	675	3420	8000	0	255	153	0
Hygiene Kits	0	1571	6998	0	600	0	0
Jerry Can	0	1114	6000	0	0	0	0
Tarpaulin	0	2200	10095	0	54	0	0

Flood Activity Item	Punjab	KP	Sindh	Balochistan	GB	AJ&K	ICT
Solar Panel	0	54	0	0	110	5	0
Food Packs	0	3	0	0	2511	70	0
De-Watering Pumps	37	10	170	0	0	0	89
Gabions	0	0	0	0	20	0	0
Charpai	0	0	0	200	0	0	0
Gas Cylinder/ Stove	0	517	0	200	1	0	0
Life Jacket	2824	100	530	0	0	0	55
Boat	174	0	15	0	0	0	0
Meals	0	10600	0	0	500	0	0
Drinking Water Bottles	0	0	0	0	4400	0	0
Plastic Sheet	0	0	0	0	0	32	0
Water Tank	0	0	0	0	0	0	0
Generators	0	10	0	0	0	0	0
Ration Bags (Tons)	0	0	0	0	6	0	0
Medicine (KG)	0	0	0	0	0	0	0
Water Cooler	0	0	0	0	0	0	0
Filter Plant	0	0	0	0	0	0	0
Solar Lamp	0	1750	0	0	0	0	0
Water (Tons)	0	0	0	0	0	0	0
Milk (Tons)	0	0	0	0	0	0	0
Portable Toilets	0	0	400	0	0	0	0
Cereal (Tons)	0	0	0	0	0	0	0

Cumulative Federal Support

Relief Items	Punjab	KP	Sindh	Balochistan	GB	AJ&K	ICT
Tents	25,080	2,580	-	-	700	-	-
Ration Bags	-	5,458	-	-	-	-	-
Blankets	25,000	14,620	-	-	2,000	-	-
Sand Bags	-	-	-	-	-	-	-
Quilts / Sleeping Bags	4,000	1,500	-	-	1,500	-	-
Gas Cylinder	-	500	-	-	500	-	-
Mattress	-	-	-	-	-	-	-
Kitchen sets	-	500	-	-	500	-	-
Mosquito Nets	6,000	500	-	-	500	-	-
Plastic Mats	3,000	500	-	-	500	-	-
Hygiene Kits	-	-	-	-	-	-	-
Jerry Can	5,000	-	-	-	-	-	-
Tarpaulin	-	600	-	-	-	-	-

Relief Items	Punjab	KP	Sindh	Balochistan	GB	AJ&K	ICT
Solar Panel	-	-	-	-	-	-	-
Food Packs	13,200	420	-	-	231	5,100	-
De-Watering Pumps	-	100	-	-	-	-	-
Gabions	-	-	-	-	-	-	-
Charpai	-	-	-	-	-	-	-
Gas Cylinder/ Stove	3,000	-	-	-	-	-	-
Life Jacket	-	-	-	-	-	-	-
Boat	17	-	-	-	-	-	-
Meals	-	30,585	-	-	5,700	-	-
Drinking Water Bottles	-	-	-	-	1,350	-	-
Plastic Sheet	-	-	-	-	-	-	-
Water Tank	-	5	-	-	-	-	-
Generators	-	50	-	-	-	-	-
Ration Bags (Tons)	16	656	-	-	7	-	-
Medicine (KG)	907	5,300	-	-	303	-	-
Water Cooler	-	500	-	-	500	-	-
Filter Plant	36	100	-	-	-	-	-
Solar Lamp	-	-	-	-	-	-	-
Water (Tons)	136	-	-	-	-	-	-
Milk (Tons)	79	-	-	-	-	-	-
Portable Toilets	-	-	-	-	-	-	-
Cereal (Tons)	5	-	-	-	-	-	-

4. Relief Camps & Medical Camp (Last 24 Hours)

Province	No. of Relief Camps	No. of Person in Relief Camp	No. of Medical Camps	No. of Persons Treated
Punjab	6	5098	11	7512
Sindh	0	0	35	4894
Grand Total	6	5098	46	12406

Cumulative State of Relief Camps - (From 26 June 2025 to 9 September 2025)

Province	No. of Relief Camps	No. of Person in Relief Camp	No. of Medical Camps	No. of Persons Treated
KP	308	25927	14	2300
Punjab	607	69917	504	184090
Sindh	705	0	217	49959
ICT	2	0	0	0
GB	11	3140	15	927
Balochistan	4	0	0	0

Province	No. of Relief Camps	No. of Person in Relief Camp	No. of Medical Camps	No. of Persons Treated
Grand Total	1637	98984	750	237276

5. Rescue Operations (Last 24 Hours)

Province	No. of Rescue Operation	No. of Person Rescued
Punjab	92	87419
Sindh	0	7724
Grand Total	92	95143

Cumulative State of Rescue Operations - (From 26 June 2025 to 9 September 2025)

Province	No. of Rescue Operation	No. of Person Rescued
GB	25	1027
KP	211	14317
Balochistan	4	19
Sindh	473	141001
Punjab	3976	2351919
ICT	8	49
AJ&K	18	940
Grand Total	4715	2509272



GOVERNMENT OF PAKISTAN
MINISTRY OF DEFENCE (DEFENCE DIVISION)
PAKISTAN METEOROLOGICAL DEPARTMENT
FLOOD FORECASTING DIVISION
46-JAIL ROAD LAHORE-54000



BULLETIN No. B-087/25

Dated: 09th September-2025

Time: 11:30 hours (PST)

I: WEATHER/RAINFALL FORECAST FOR NEXT 24-HRS

RIVERS	Upper Catchments (Above Rim Stations)	Lower Catchments (Below Rim Stations)	RESERVOIRS LEVEL (FEET) at (0600 PST)
INDUS	Mainly dry	Isolated thunderstorm/rain (Rawalpindi Division)	TARBELA Current: 1550.00 Max. Conservation: 1550.00 Live Storage 100% MANGLA Current: 1232.95 Max Conservation: 1242.00 Live Storage 90.24%
JHELMUM	Isolated thunderstorm/rain	-do- (Sargodha Division)	
CHENAB	-do-	-do- (Gujranwala Division)	
RAVI	-do-	-do- (Lahore Division)	
SUTLEJ	-do-	Scattered to widespread thunderstorm/rain (Bahawalpur Division)	

II: QUANTITATIVE FLOOD FORECAST OF GAUGING STATIONS (IN THOUSANDS OF CUSECS)

RIVERS	Stations	Design Capacity	Actual Observations at 0600 PST		Quantitative Forecast for Next 24-hrs (Inflow)	Qualitative Forecasted Flood Level (Inflow)	Max Flood Peaks (In Thousands of Cusecs)	
			Inflow	Outflow			Historical	Flood Season 2025
INDUS	Tarbela	1500	145.0	130.2	130-150	Below low	832.0 (2010)	460.00
	Kalabagh	950	183.6	176.7	No sig. change	-do-	950.0 (1942)	472.39
	Chashma	950	181.5	176.3	-do-	-do-	1038.9 (2010)	512.64
	Taunsa	1000	197.5	190.5	170-190	-do-	960.0 (2010)	501.56
	Guddu	1200	443.5	434.3	450 R 600	Medium to High	1199.7 (1976)	547.44
	Sukkur	900	374.8	359.1	380 R 420	Medium	1166.6 (1986)	481.72
	Kotri	875	233.8	231.8	230-240	Low	980.3 (1956)	273.84
KABUL	Nowshera	-	22.7	22.7	No sig. change	Below low	391.3 (1990)	109.90
JHELMUM	Mangla	1060	28.0	9.0	30-50	Below low	1090.0 (1992)	260.00
	Rasul	850	9.6	5.3	No sig. change	-do-	952.2 (1992)	136.08
CHENAB	Marala	1100	75.5	73.0	60 - 80	Below low	1100.0 (1957)	902.24
	Khanki	1100	115.6	115.7	80-100	Low	1086.5 (1959)	1085.80
	Qadirabad	900	120.7	120.7	80-100	-do-	1078.0 (2025)	1078.00
	Chiniot Bridge	807	95.7	95.7	No sig. change	Below low	855.0 (2025)	855.0
	Trimmu	875	438.1	438.1	420 F 150	High to Low	944.0 (1928)	550.97
	Punjnad	865	452.9	452.9	430 F 320	High	802.5 (1973)	609.67
RAVI	Jassar	275	30.7	30.7	No sig. change	Below low	680.0 (1955)	240.50
	Shahdara	250	66.1	66.1	50-65	Medium	576.0 (1988)	219.77
	Balloki	380	109.1	101.1	100 -70	High	389.8 (1988)	223.39
	Sidhnai	150	135.8	135.8	135-110	Ex high to high	330.2 (1988)	193.47
SUTLEJ	G.S. Wala	—	327.0	327.0	325 F 230	Exceptionally High	837.0 (1955)	385.57
	Sulemanki	325	137.5	137.5	135-145	High	598.9 (1955)	337.52
	Islam	300	118.8	118.8	110-120	High	492.6 (1955)	125.10

Isolated= 20 to 30% of area Scattered= 30 to 50% of area | Widespread= 90 to 100% of area R= Rising, F= Falling

Note: Concerned Departments may contact FFD, Lahore for rectification up-dation (if any)

(Dr. Zaheer Ahmad Babar)
 Chief Meteorologist
 FFD Lahore



GOVERNMENT OF PAKISTAN
MINISTRY OF DEFENCE (DEFENCE DIVISION)
PAKISTAN METEOROLOGICAL DEPARTMENT
FLOOD FORECASTING DIVISION
46-JAIL ROAD LAHORE-54000



BULLETIN No. A-08725

Dated: 09th September-2025
 Time: 11:30 hours (PST)

- | | |
|---|--|
| 1. President Secretariat, Islamabad | 14. DG Pak Met Services Islamabad. |
| 2. PM House, Islamabad | 15. DG Engineers, Eng. Directorate GHQ, Rawalpindi |
| 3. Governor (All Provinces) | 16. PDMA'S (DG's All Provinces/Gilgit Baltistan) |
| 4. Chairman NDMA, Islamabad | 17. SDMA Azad Jammu & Kashmir. |
| 5. Chief Minister (All Provinces) | 18. Chairman, Federal Flood Commission, Islamabad |
| 6. Secretary, Ministry of Defense, Islamabad | 19. Chairman, Indus River System Authority, Islamabad |
| 7. Secretary, Ministry for Water Resources, Islamabad | 20. Chairman, PCRWR, Islamabad |
| 8. Secretary, Ministry of Information, Islamabad | 21. Pakistan Commissioner for Indus Waters (PCIW), Islamabad |
| 9. Secretary, Climate change, Islamabad | 22. Chief Engineer, Mangla/Tarbela /Chashma |
| 10. The Secretary General, Red Crescent, Islamabad | 23. Chief Engineer, Irrigation (All Provinces) |
| 11. Secretary, Irrigation Department, (All Provinces) | 24. Chief Engineer, (All Barrages) |
| 12. Chairman NHA, Islamabad | 25. Chief Engineer, C.D.O. (Muzaffarabad) |
| 13. Chief Secretary (All Provinces) | 26. All other concerned |

SUBJECT: RIVERS SITUATION AND QUALITATIVE FLOOD FORECAST

I. HYDROLOGICAL SITUATION AT 0600 PST AND OUTLOOK:

- River Sutlej at Ganda Singh Wala is in **Exceptionally High Flood**, at Sulemanki is in **High Flood Level**, whereas at Islam is in **Medium Flood Level**.
- The River Chenab at Panjnad is in **Very High Flood level**, at Trimmu is in **High Flood Level**, whereas at Khanki, Qadirabad is in **Low Flood Level**.
- The River Ravi at Sidhnai is in **Exceptionally High Flood**, at Balloki is in **High Flood level**, whereas at Shahdara is in **medium Flood Level**.
- The River Indus at Guddu and Sukkur is in **Medium Flood Level**, whereas at Kotri is in **Low Flood Level**.

WARNING:

- **SEVERE URBAN FLOODING** is likely in major cities of Sindh until 10th September.
- **FLASH FLOODING** is also expected in the nullah of DG Khan, Rajanpur, Dadu, Qambar Shahdadt, Jamshoro (Kirthar range) and East Balochistan during next 36-hours.
- **EXCEPTIONALLY High Flood level** will continue in river Sutlej at Ganda Singh Wala, owing to release from Indian reservoirs.
- River Indus at Guddu is expected to attain **High to Very High Flood level** on 10th September.

II. METEOROLOGICAL FEATURES:

- Yesterday's **DEPRESSION** over **southeast Sindh** moved Westwards and today lies over Hyderabad.
- Yesterday's trough of westerly wave over Northeast Afghanistan today lies over north of the country.
- Very strong Monsoon currents from Arabian sea are penetrating into the Sindh, south Punjab and East Balochistan.

III. WEATHER FORECAST FOR 24-HOURS:

WARNING:

- **Widespread thunderstorm/rain** with scattered **Very Heavy to Extremely Heavy Falls** is expected over most parts of the Sindh along with East Balochistan.
- Scattered thunderstorm/rain with isolated heavy to very heavy falls is expected over Bahawalpur, DG Khan and Multan division, along with Sindh Makran coast.
- Isolated thunderstorm/rain is expected over upper catchments of eastern rivers including river Jhelum along with Islamabad, Rawalpindi, Sargodha, Gujrat, Faisalabad, Lahore, Gujranwala and Sahiwal divisions.

IV. WEATHER OUTLOOK FOR NEXT 48-HOURS:

Wet spell is likely to decrease.

V. RIVERS CATCHMENTS RAINFALL RECORDED (MM) >05 DURING LAST 24-HRS (UPTO 0800 PST)

Indus:	Hyderabad (City=85 & Airport=63), Tando Jam=63, Mirpur Khas=60, Sakrand=47, Mithi=41, Khairpur=37, Thatta=36, Malam Jabba=32, S.B.abad=30, Dadu=24, Rohri=23, Sukkur=22, Badin=20, Padidan=15, Peshawar (Airport)=15, Layyah=13, DG Khan (Airport)=11, Rahim Yar Khan=08.
Jhelum:	Dhulli=08.
Chenab:	Multan [Shuja Abad=133, Kiri Jamandan=121, City=74, Sammejabad=65, Airport=58, Chungi No.9=53, Suraj Miani=40 & Northern bypass=27], Muzaffargarh=84, Hafizabad=45, Gojra=23, Jhang=17, Kot Addu=13, Gujrawala=[Liaquat Bagh & Sheranwala Bagh=07(each)].
Ravi:	Faisalabad [Allama Iqbal Colony=169, Gulistan Colony=167, Wasa head office=165, Gulam M.Abad=164, Madina Town=154, Dogar Basti=151 & Airport=32], Lahore [Shahi qilla=113, Lukshmi & Iqbal town=97(each), Shahdara=95, Samnabad=86, Township=79, Gulberg=78, Misri shah=74, Johar town, Upper mall & Qurtaba chowk=67(each), Jail Road=66, Gulshan-e-ravi=65, Shadipura=59, Airport=49, Tajpura=41, Mugul Pura=33], Sheikhupura=56, Sharqpur=45, Khanewal=24, Narowal=17 & Okara=12.
Sutlej:	Chunian=24, Bahawalpur [Airport & City=07(each)].
Others:	Karachi [Gulshan e Hadeed=18, Saddar=14, Gulshan e Maymar=13, Surjani Town=12, Saadi town & Airport=09(each), North Karachi=08, Faisal Base, Kemari & Nazimabad=07(each), Jinnah Terminal=6]

Isolated= 20 to 30% of area Scattered= 30 to 50% of area | Widespread= 90 to 100% of area

www.ffd.pmd.gov.pk | Email: ffdlhr@yahoo.com | Duty Officer 24/7Hrs: 04299200139, 04299205367-70 and Fax:04299200209 & 5367
 All rights reserved. No part of this content may be reproduced, distributed, or transmitted in any form or by any means without prior written permission

(Dr. Zaheer Ahmad Babar)
 Chief Meteorologist
 FFD Lahore



Total Rainfall (mm) last 24 hours on Tuesday 09-09-2025 at 0800 PST	
Stations	Rainfall(mm)
SINDH	
Tharparkar	(Diplo 108, Islamkot 52, Nagarparkar 50, Kaloi 40, Chachro 30, Dhali 19)
Hyderabad	(City 85, Airport 63)
Sakrand	47
Mithi	42
Khairpur	37
Thatta	36
Shaheed Benazirabad	30
Dadu	24
Rohri	23
Sukkur	22
Badin	20
Karachi	(Gulshan-e-Hadeed 18.0, Gulshan-e-Maymar 13.2, Korangi 13.5, Surjani Town 12.2, Met Office University Road 11.4, Saadi Town 9.0, Airport Old Area 9.0, North Karachi 8.2, Nazimabad 7.0, PAF Faisal Base 7.0, Keamari 7.0, Jinnah Terminal 5.8, PAF Masroor Base 4.0, DHA Phase VII 3.0)
Padidan	15
Mir Pur Khas	06
Mohenjodaro	05
Larkana	01
Jacobabad	Trace
PUNJAB	
Multan	(City 74, Airport 58) Rain Recorded by WASA (Old Shujaabad road 133, Kirri Jamandan Disposal Station 121, Sameejabad 65, Chungi no 09 53, Suraj Miani Disposal 40)
Lahore	(City 66, Airport 49)
Sheikhupura	56
Hafizabad	45
Faisalabad	32
Khanewal	24
Jhang & Narowal	17

Total Rainfall (mm) last 24 hours on Tuesday 09-09-2025 at 0800 PST				
Stations		Rainfall(mm)		
Karor (Layyah) & Kot Addu		13		
Okara		12		
D G Khan		(City 11, Zain Sanghar Nullah 01)		
R Y Khan		08		
Bahawalpur		(Airport & City 07)		
Gujranwala & Khanpur		05		
Noor Pur Thal, T T Singh, Kasur, Joharabad		04		
Gujrat		02		
Sargodha City & Sahiwal		01		
Islamabad		(Saidpur Village & Bokra 01,City & Airport Trace)		
Murree, Mangla, Sialkot (City, Airport)		Trace		
KHYBER PAKHTUNKHWA				
Malam Jabba		32		
Upper Dir		04		
Kalam & Parachinar		01		
GILGIT BALTISTAN				
Chilas & Astore		04		
Bunji		02		
Gilgit & Skardu		Trace		
KASHMIR				
Rawalakot		04		
Muzaffarabad City		03		
Garhi Dopatta, Kotli, Bandi Abbaspur		01		
BALOCHISTAN				
Lasbella & Khuzdar		Trace		
Maximum Wind Reported				
Stations	Wind(KT)	Wind(km/h)	Direction	Time PST
NIL				
Maximum Water Level at Nullah Lai (Last 24 Hours)				
Station	Level (Feet)	Time (PST)	Flood Situation	
Normal Water Level				



FFD Discharge Report

Recorded at: 09-Sep-2025 12:00 PKT

River	Site	Inflow	Outflow
Indus دریائے سندھ	Tarbela	تریبلا ڈیم 145,000 →	146,300 NORMAL
	Kalabagh	کالاباغ 188,035 ↗	181,134 NORMAL
	Chashma	چشمہ بیراج 184,434 ↗	179,234 NORMAL
	Taunsa	تونسہ بیراج 187,042 ↘	180,542 NORMAL
	Guddu	گڈو بیراج 443,494 →	434,294 MEDIUM
	Sukkur	سکھر بیراج 377,790 ↗	364,350 MEDIUM
	Kotri	کوٹری بیراج 243,511 ↗	241,486 LOW
Kabul دریائے کابل	Nowshera	نوشہرہ 21,600 ↘	21,600 NORMAL
Jhelum دریائے جہلم	Mangla	منگلا ڈیم 40,000 ↘	9,000 NORMAL
	Rasul	رسول بیراج 12,290 ↗	7,990 NORMAL
	Marala	بیڈ مرالہ بیراج 65,813 ↘	63,313 NORMAL
	Khanki	بیڈ خانکی بیراج 108,079 ↗	108,078 LOW
Chenab دریائے چناب	Q.Abad	بیڈ قادر آباد 120,294 →	120,294 LOW
	Chiniot	چنیوٹ 83,121 ↘	83,121 NORMAL
	Trimmu	تریمو بیراج 397,810 ↘	397,810 HIGH
	Panjnad	بیڈ پنجنڈ بیراج 396,836 →	396,836 HIGH
Ravi دریائے راوی	Jassar	جسڑ 28,040 →	28,040 NORMAL
	Shahdara	شاہدرہ 46,575 ↘	46,575 LOW
	Balloki	بیڈ بلوکی 104,020 →	96,020 HIGH
	Sidhnai	بیڈ سدھنائی 130,597 ↘	130,597 EX_HIGH
Sutlej دریائے ستلج	GS Wala	گنڈا سنگھ والا 261,053 →	261,053 EX_HIGH
	Sulemanki	بیڈ سلیمانکی 133,097 ↘	133,097 HIGH
	Islam	بیڈ اسلام 118,789 →	118,789 MEDIUM

DAM	Current Level (ft)		Max Level	Dead Level
Tarbela Dam	1550.05	(+0.05)	1550	1402
Mangla Dam	1233.20	(+0.1)	1242	1050

Generated By DFO @ Flood Forecasting Division, Lahore. +92-42-99200139

FLOOD SEASON 2025
WEEKLY FLOOD/BASE FLOW DATA
DATA AT (0600 HRS IST) REGARDING EASTERN RIVERS OBTAINED FROM INTERNET

Name of Dam		Full Reservoir Level (feet)	Live Storage Capacity at FRL (MAF)	Current Live Storage (MAF)	Current Reservoir Level (Feet)	Storage (%) Current year	Storage (%) last year
i.	Bhakra Dam on River Sutlej	1680	5.050	<u>4.545</u> 04.09.2025	<u>1679.05</u> 04.09.2025	90.00	62.74
ii.	Pong Dam on River Beas	1390	4.991	<u>4.960</u> 04.09.2025	<u>1394.59*</u> 04.09.2025	99.37	63.63
iii.	Thein Dam on River Ravi	1732	1.900	<u>1.805</u> 04.09.2025	<u>1729.22</u> 04.09.2025	97.14	29.65