



F.2 (E)/2025-NDMA (MW/SITREP-77)
Government of Pakistan
Prime Minister's Office
National Disaster Management Authority (HQ)
Main Murree Road Near ITP Office, Islamabad

MOST IMMEDIATE



Dated: 10 September 2025

Subject: **NDMA - Monsoon 2025 Daily Situation Report No. 77**

NDMA Monsoon 2025 Daily Situation Report No **77**, covering period from **1300 hours 9 September to 1300 hours 10 September 2025** alongwith following data as per **Annexs** as shown against each is enclosed:-

Ser	Detail	Annex
a.	Daily SITREP	A
b.	Dams and Reservoirs Level	B
c.	Flood Alert / River Flows	C
d.	Rainfall Recorded During Last 24 hours (0800-0800 hours each day)	D
e.	FFD Discharge Report Recorded at 10 September 2025 12:00 PST	E
f.	Weekly Flood / Base Flow Data	F

2. Forwarded for information / necessary action, please.



(Ali Imran Sayed)
Director (Response)
Tel No: 051-9030924
Fax No: 051-9030729

To: Federal Ministries & Departments (Interior, Planning, Commerce, Food Security & Research, National Health Services, Climate Change, Pakistan Railways, Communications, Energy & Water Resources, Finance, Economic Affairs Division, Information and Broadcasting (MOIB), Science and Technology and Press Information Department (PID)
Chief Secretaries, All Provincial Governments, GB and AJ&K
Chairman, Federal Flood Commission (FFC), Islamabad
Chairman, National Highway Authority, Islamabad
Chairman, Pakistan Telecommunications Authority, Islamabad
Chairman, Pakistan Tourism Development Corporation, Islamabad
Director General, Pakistan Meteorological Department (PMD), Islamabad
Director General, All PDMA's, GBDMA and SDMA
Director General, Rescue 1122 (Punjab, Sindh, Balochistan, KP, GB & AJ&K)
Director General, Climate Change and Coastal Development, Government of Sindh
Director General, Sindh Coastal Development Authority, Karachi
Director General, Balochistan Coastal Development Authority
Inspector General, National Highways & Motorway Police, Islamabad
Managing Director, National Transmission & Dispatch Corporation, Lahore
Commissioner, Islamabad
Deputy Commissioner, Islamabad
Chief Meteorologist, FFD, Lahore
Headquarters, Pakistan Maritime Security Agency, Karachi
Joint Crises Management Cell, Joint Staff Headquarters, Chaklala Cantt

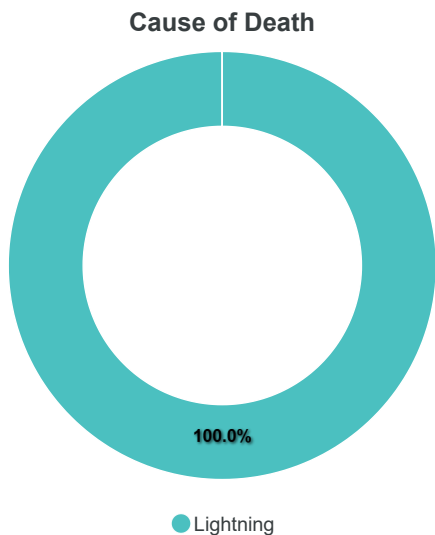
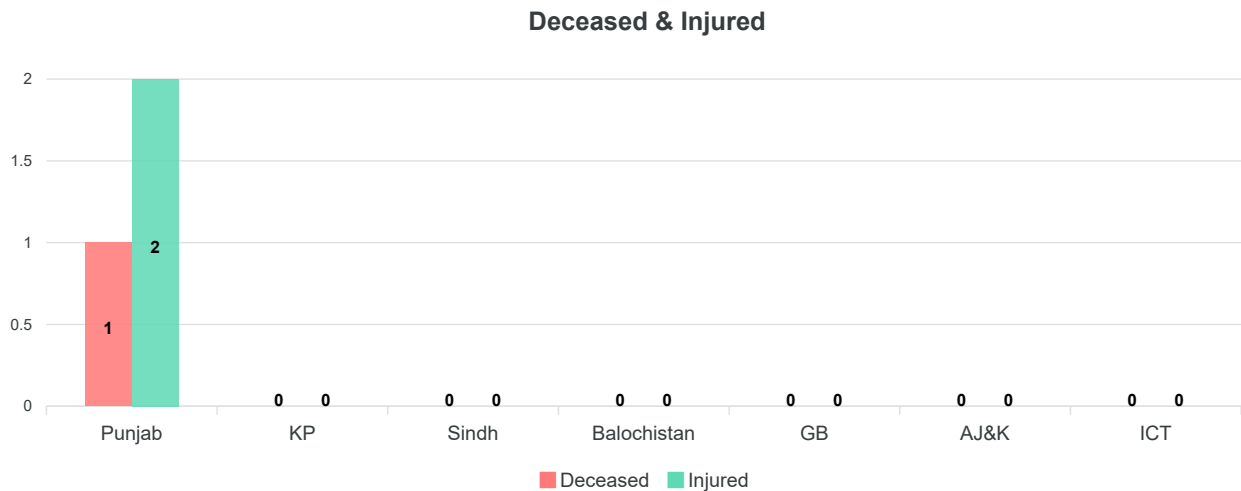
Staff Duties Directorate (SD Coord), General Headquarters, Rawalpindi
Military Operations Directorate (MO-4), General Headquarters, Rawalpindi
Engineer Directorate (Arms Branch), General Headquarters, Rawalpindi
ACNS (Operations), Naval Headquarters, Islamabad
ACAS (Operations), Air Headquarters, Islamabad
Headquarters, Frontier Works Organization (FWO), Rawalpindi
GSO-1, Inter Services Public Relations (ISPR), General Headquarters, Rawalpindi
Directorate General, Inter-Services Intelligence (ISI), Islamabad
Headquarters, Pakistan Coast Guards, Karachi
Divisional Superintendent, Pakistan Railways, Lahore and Karachi

Cc: Secretary to Prime Minister, Prime Minister's Office, Islamabad
Secretary, Cabinet Division, Islamabad

ID: COS
Member (Ops)
Member (DRR)
Member (A&F)
DG NEOC
DG Estb
ED NIDM
ED Plans
ED NR&RF
ED Tech (E&M)
ED RM&M
ED IA&PD
ED IC
ED CoE
Dir C&P
Dir Log
Dir R&R

MONSOON 2025 SITREP # 77 - (10 September 2025)

1. Casualties and Injuries (Last 24 Hours).



Deceased

Province	District	Deceased				Cause of Death	Remarks
		Male	Female	Children	Total		
Punjab	Jhang	0	1	0	1	Lightning	-
	Total	0	1	0	1		
Grand Total		0	1	0	1		

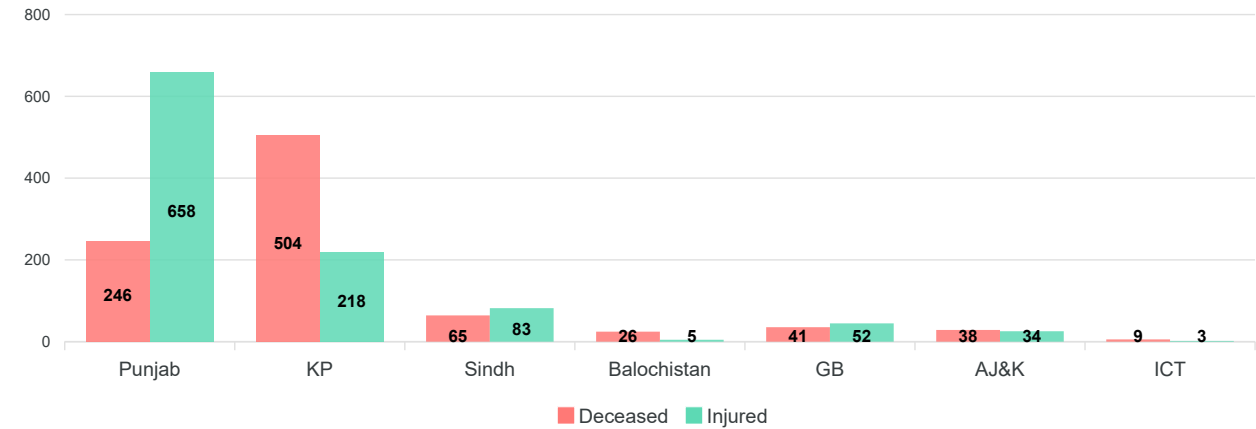
PDMA Sindh: The SitRep for PDMA Sindh has not been received as of 1700 hours on 10 September 2025. The report will be incorporated in NDMA SitRep No. 78.

Injured

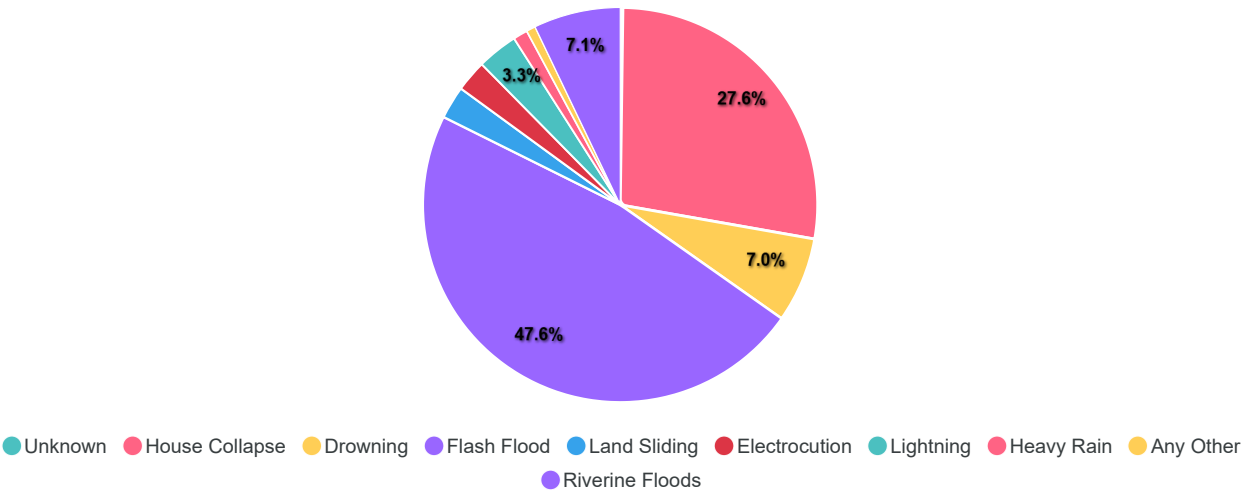
Province	District	Injured				Remarks
		Male	Female	Children	Total	
Punjab	Jhang	1	0	0	1	-
	Lahore	1	0	0	1	-
Total		2	0	0	2	
Grand Total		2	0	0	2	

Cumulative Casualties And Injuries - (From 26 June 2025 to 10 September 2025)

Deceased & Injured



Causes of Death

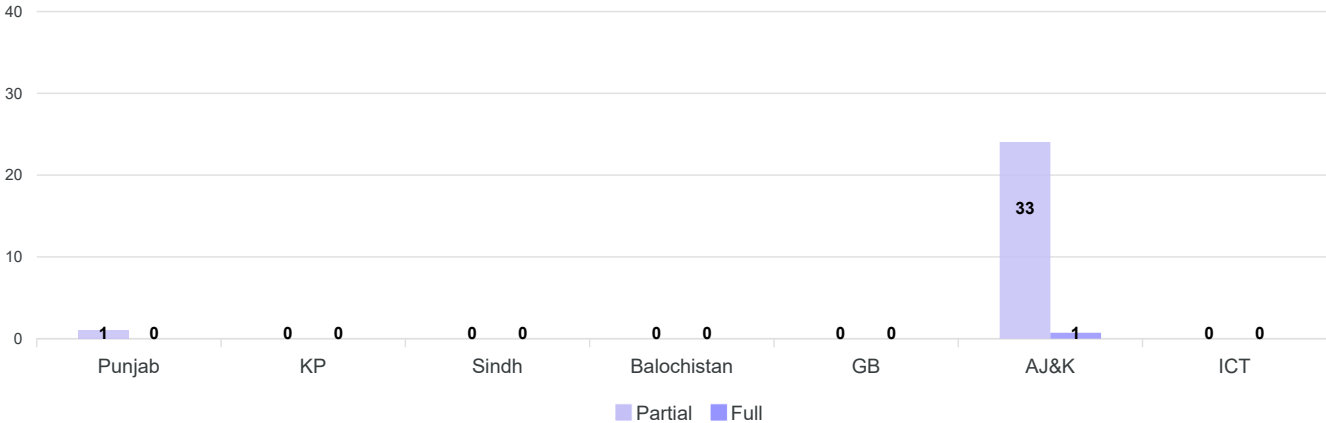


Province	Deceased				Injured			
	Male	Female	Children	Total	Male	Female	Children	Total
Punjab	108	43	95	246	257	202	199	658
KP	338	76	90	504	99	49	70	218
Sindh	28	8	29	65	28	18	37	83
Balochistan	6	4	16	26	2	1	2	5
GB	26	9	6	41	42	6	4	52
AJ&K	17	12	9	38	20	10	4	34
ICT	3	1	5	9	0	1	2	3

Province	Deceased				Injured			
	Male	Female	Children	Total	Male	Female	Children	Total
Grand Total	526	153	250	929	448	287	318	1053

2. Damage to Infrastructure & Private Property (Last 24 Hours)

House Damaged



Houses Damage and Livestock

Province	District	House Damage			Livestock
		Partial	Full	Total	
Punjab	Lahore	1	0	1	0
	Total	1	0	1	0
AJ&K	Sudhnoti	33	1	34	0
	Total	33	1	34	0
Grand Total		34	1	35	0

Roads Damaged

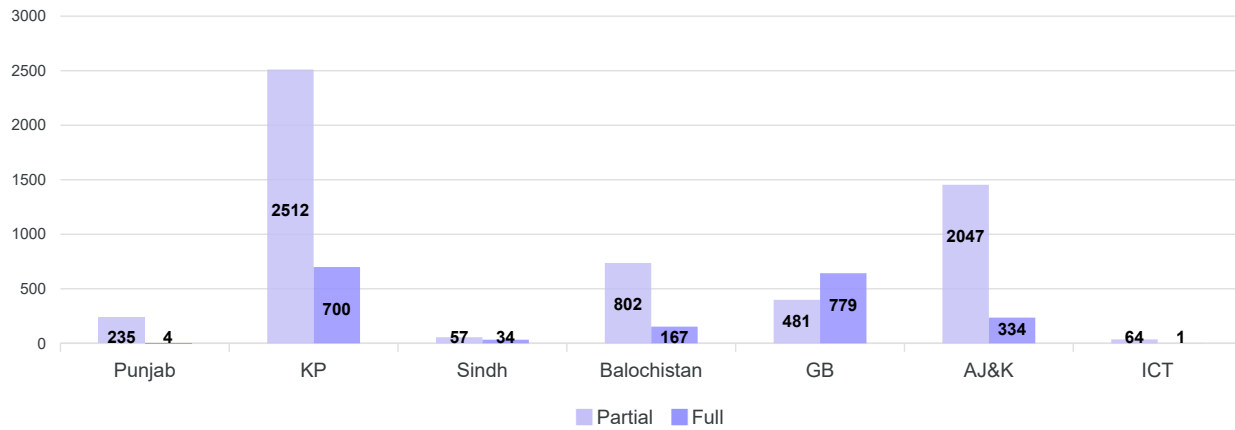
NTR

Bridges Damaged

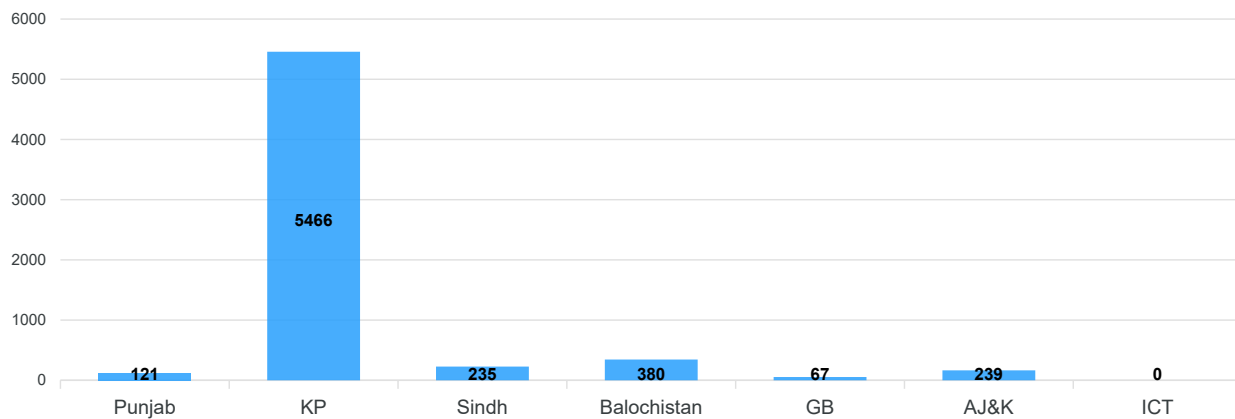
NTR

Cumulative Damages of Infrastructure & Private Properties - (From 26 June 2025 to 10 September 2025)

Cumulative House Damaged



Livestock Perished



Province	Roads (KMs)	Bridges	House Damage			Livestock Perished
			Full	Partial	Total	
Punjab	-	-	4	235	239	121
KP	431.99	52	700	2512	3212	5466
Sindh	4	-	34	57	91	235
Balochistan	13.65	3	167	802	969	380
GB	20.41	87	779	481	1260	67
AJ&K	201.5	94	334	2047	2381	239
ICT	0.03	3	1	64	65	0
Grand Total	671.58	239	2019	6198	8217	6508

3. Flood Relief Activities (Last 24 Hours)

NTR

Cumulative Flood Relief Activities - (From 26 June 2025 to 10 September 2025)

Flood Activity Item	Punjab	KP	Sindh	Balochistan	GB	AJ&K	ICT
Tents	3569	3869	8520	200	2696	108	0

Flood Activity Item	Punjab	KP	Sindh	Balochistan	GB	AJ&K	ICT
Ration Bags	60	1809	0	0	64	0	0
Blankets	0	3921	0	0	3265	131	0
Sand Bags	0	0	0	0	14000	0	0
Quilts / Sleeping Bags	0	4746	0	200	2824	120	0
Gas Cylinder	0	0	0	0	0	0	0
Mattress	0	4224	26410	0	1115	53	0
Kitchen sets	0	3384	9010	500	1356	9	0
Mosquito Nets	1531	4494	26020	300	0	0	0
Plastic Mats	675	3420	8000	0	255	153	0
Hygiene Kits	0	1571	6998	0	600	0	0
Jerry Can	0	1114	6000	0	0	0	0
Tarpaulin	0	2200	10095	0	54	0	0
Solar Panel	0	54	0	0	110	5	0
Food Packs	0	3	0	0	2511	70	0
De-Watering Pumps	37	10	170	0	0	0	89
Gabions	0	0	0	0	20	0	0
Charpai	0	0	0	200	0	0	0
Gas Cylinder/ Stove	0	517	0	200	1	0	0
Life Jacket	2824	100	530	0	0	0	55
Boat	174	0	15	0	0	0	0
Meals	0	10600	0	0	500	0	0
Drinking Water Bottles	0	0	0	0	4400	0	0
Plastic Sheet	0	0	0	0	0	32	0
Water Tank	0	0	0	0	0	0	0
Generators	0	10	0	0	0	0	0
Ration Bags (Tons)	0	0	0	0	6	0	0
Medicine (KG)	0	0	0	0	0	0	0
Water Cooler	0	0	0	0	0	0	0
Filter Plant	0	0	0	0	0	0	0
Solar Lamp	0	1750	0	0	0	0	0
Water (Tons)	0	0	0	0	0	0	0
Milk (Tons)	0	0	0	0	0	0	0
Portable Toilets	0	0	400	0	0	0	0
Cereal (Tons)	0	0	0	0	0	0	0

Cumulative Federal Support

Relief Items	Punjab	KP	Sindh	Balochistan	GB	AJ&K	ICT
Tents	25,080	2,580	-	-	700	-	-

Relief Items	Punjab	KP	Sindh	Balochistan	GB	AJ&K	ICT
Ration Bags	-	5,458	-	-	-	-	-
Blankets	25,000	14,620	-	-	2,000	-	-
Sand Bags	-	-	-	-	-	-	-
Quilts / Sleeping Bags	4,000	1,500	-	-	1,500	-	-
Gas Cylinder	-	500	-	-	500	-	-
Mattress	-	-	-	-	-	-	-
Kitchen sets	-	500	-	-	500	-	-
Mosquito Nets	10,000	500	-	-	500	-	-
Plastic Mats	3,000	500	-	-	500	-	-
Hygiene Kits	-	-	-	-	-	-	-
Jerry Can	5,000	-	-	-	-	-	-
Tarpaulin	-	600	-	-	-	-	-
Solar Panel	-	-	-	-	-	-	-
Food Packs	13,200	420	-	-	231	5,100	-
De-Watering Pumps	-	100	-	-	-	-	-
Gabions	-	-	-	-	-	-	-
Charpai	-	-	-	-	-	-	-
Gas Cylinder/ Stove	3,000	-	-	-	-	-	-
Life Jacket	-	-	-	-	-	-	-
Boat	17	-	-	-	-	-	-
Meals	-	30,585	-	-	5,700	-	-
Drinking Water Bottles	-	-	-	-	1,350	-	-
Plastic Sheet	-	-	-	-	-	-	-
Water Tank	-	5	-	-	-	-	-
Generators	-	50	-	-	-	-	-
Ration Bags (Tons)	16	656	-	-	7	-	-
Medicine (KG)	3,207	5,300	-	-	303	-	-
Water Cooler	-	500	-	-	500	-	-
Filter Plant	36	100	-	-	-	-	-
Solar Lamp	-	-	-	-	-	-	-
Water (Tons)	136	-	-	-	-	-	-
Milk (Tons)	79	-	-	-	-	-	-
Portable Toilets	-	-	-	-	-	-	-
Cereal (Tons)	5	-	-	-	-	-	-

4. Relief Camps & Medical Camp (Last 24 Hours)

Province	No. of Relief Camps	No. of Person in Relief Camp	No. of Medical Camps	No. of Persons Treated
Punjab	-11	-2125	13	25653
Grand Total	-11	-2125	13	25653

Cumulative State of Relief Camps - (From 26 June 2025 to 10 September 2025)

Province	No. of Relief Camps	No. of Person in Relief Camp	No. of Medical Camps	No. of Persons Treated
KP	308	25927	14	2300
Punjab	596	67792	517	209743
Sindh	705	0	217	49959
ICT	2	0	0	0
GB	11	3140	15	927
Balochistan	4	0	0	0
Grand Total	1626	96859	763	262929

5. Rescue Operations (Last 24 Hours)

Province	No. of Rescue Operation	No. of Person Rescued
Punjab	53	35299
Grand Total	53	35299

Cumulative State of Rescue Operations - (From 26 June 2025 to 10 September 2025)

Province	No. of Rescue Operation	No. of Person Rescued
GB	25	1027
KP	211	14317
Balochistan	4	19
Sindh	522	141001
Punjab	4029	2387218
ICT	8	49
AJ&K	18	940
Grand Total	4817	2544571



GOVERNMENT OF PAKISTAN
MINISTRY OF DEFENCE (DEFENCE DIVISION)
PAKISTAN METEOROLOGICAL DEPARTMENT
FLOOD FORECASTING DIVISION
46-JAIL ROAD LAHORE-54000



BULLETIN No. B-088/25

Dated: 10th September-2025

Time: 11:00 hours (PST)

I: WEATHER/RAINFALL FORECAST FOR NEXT 24 HRS

RIVERS	Upper Catchments (Above Rim Stations)	Lower Catchments (Below Rim Stations)	RESERVOIRS LEVEL (FEET) at (0600 PST)	
INDUS	Mainly dry	Mainly dry (Rawalpindi Division)	TARBELA Current: 1550.00 Max. Conservation: 1550.00 Live Storage 100%	
JHELMUM	-do-	-do- (Sargodha Division)		
CHENAB	-do-	-do- (Gujranwala Division)		
RAVI	-do-	-do- (Lahore Division)	MANGLA Current: 1233.90 Max Conservation: 1242.00 Live Storage 91.26%	
SUTLEJ	-do-	-do- (Bahawalpur Division)		

II: QUANTITATIVE FLOOD FORECAST OF GAUGING STATIONS (IN THOUSANDS OF CUSECS)

RIVERS	Stations	Design Capacity	Actual Observations at 0600 PST		Quantitative Forecast for Next 24-hrs (Inflow)	Qualitative Forecasted Flood Level (Inflow)	Max Flood Peaks (In Thousands of Cusecs)	
			Inflow	Outflow			Historical	Flood Season 2025
INDUS	Tarbela	1500	145.0	131.8	130-150	Below low	832.0 (2010)	460.00
	Kalabagh	950	172.4	165.2	No sig. change	-do-	950.0 (1942)	472.39
	Chashma	950	178.3	173.1	-do-	-do-	1038.9 (2010)	512.64
	Taunsa	1000	178.5	169.5	165-185	-do-	960.0 (2010)	501.56
	Guddu	1200	502.8	492.4	510 R 700	High to Very High	1199.7 (1976)	547.44
	Sukkur	900	400.4	382.4	400 R 480	Medium	1166.6 (1986)	481.72
	Kotri	875	253.1	251.7	255-275	Low	980.3 (1956)	273.84
KABUL	Nowshera	-	22.0	22.0	No sig. change	Below low	391.3 (1990)	109.90
JHELMUM	Mangla	1060	52.0	9.0	30-50	Below low	1090.0 (1992)	260.00
	Rasul	850	4.3	0.0	No sig. change	-do-	952.2 (1992)	136.08
CHENAB	Marala	1100	62.9	60.4	50 - 70	Below low	1100.0 (1957)	902.24
	Khanki	1100	98.6	98.6	70-90	-do-	1086.5 (1959)	1085.80
	Qadirabad	900	98.3	98.3	70-90	-do-	1078.0 (2025)	1078.00
	Chiniot Bridge	807	67.1	67.1	No sig. change	-do-	855.0 (2025)	855.0
	Trimmu	875	279.9	279.9	250 F 120	Medium	944.0 (1928)	550.97
	Punfnad	865	475.1	475.1	480 R 590	Very High	802.5 (1973)	609.67
RAVI	Jassar	275	26.8	26.8	No sig. change	Below low	680.0 (1955)	240.50
	Shahdara	250	31.7	31.7	-do-	-do-	576.0 (1988)	219.77
	Balloki	380	80.0	72.0	70 -50	Medium to Low	389.8 (1988)	223.39
	Sidhnai	150	128.2	128.2	120-90	Very High	330.2 (1988)	193.47
SUTLEJ	G.S. Wala	---	230.7	230.7	220 - 190	Very High	837.0 (1955)	385.57
	Sulemanki	325	137.0	137.0	135-125	High	598.9 (1955)	154.22
	Islam	300	121.4	121.4	115-125	High	492.6 (1955)	125.10

Isolated= 20 to 30% of area Scattered= 30 to 50% of area | Widespread= 90 to 100% of area R= Rising, F= Falling

Note: Concerned Departments may contact FFD, Lahore for rectification up-dation (if any)

(Dr. Zaheer Ahmad Babar)
 Chief Meteorologist
 FFD Lahore



GOVERNMENT OF PAKISTAN
MINISTRY OF DEFENCE (DEFENCE DIVISION)
PAKISTAN METEOROLOGICAL DEPARTMENT
FLOOD FORECASTING DIVISION
46-JAIL ROAD LAHORE-54000



BULLETIN No. A-088/25

Dated: 10th September-2025
 Time: 11:00 hours (PST)

- | | |
|---|---|
| <ol style="list-style-type: none"> 1. President Secretariat, Islamabad 2. PM House, Islamabad 3. Governor (All Provinces) 4. Chairman NDMA, Islamabad 5. Chief Minister (All Provinces) 6. Secretary, Ministry of Defense, Islamabad 7. Secretary, Ministry for Water Resources, Islamabad 8. Secretary, Ministry of Information, Islamabad 9. Secretary, Climate change, Islamabad 10. The Secretary General, Red Crescent, Islamabad 11. Secretary, Irrigation Department, (All Provinces) 12. Chairman NHA, Islamabad 13. Chief Secretary (All Provinces) | <ol style="list-style-type: none"> 14. DG Pak Met Services Islamabad. 15. DG Engineers, Eng. Directorate GHQ, Rawalpindi 16. PDMA'S (DG's All Provinces/Gilgit Baltistan) 17. SDMA Azad Jammu & Kashmir. 18. Chairman, Federal Flood Commission, Islamabad 19. Chairman, Indus River System Authority, Islamabad 20. Chairman, PCRWR, Islamabad 21. Pakistan Commissioner for Indus Waters (PCIW), Islamabad 22. Chief Engineer, Mangla/Tarbela /Chashma 23. Chief Engineer, Irrigation (All Provinces) 24. Chief Engineer, (All Barrages) 25. Chief Engineer, C.D.O. (Muzaffarabad) 26. All other concerned |
|---|---|

SUBJECT: RIVERS SITUATION AND QUALITATIVE FLOOD FORECAST

I. HYDROLOGICAL SITUATION AT 0600 PST AND OUTLOOK:

- River Sutlej at Ganda Singh Wala is in **Very High Flood**, at Sulemanki and Islam is in **High Flood Level**.
- The River Chenab at Panjnad is in **Very High Flood level**, at Trimmu is in **medium Flood Level**.
- The River Ravi at Sidhnai is in **Very High Flood**, at Balloki is in **medium Flood Level**.
- The River Indus at Guddu and Sukkur is in **Medium Flood Level**, whereas at Kotri is in **Low Flood Level**.
- River Indus at Guddu is expected to attain **Very High Flood level** during next 24-hours.
- River Indus at Sukkur is expected to attain **High Flood level** after 24-hours.

II. METEOROLOGICAL FEATURES:

- Yesterday's depression over Hyderabad moved southwestwards, weakened into a low, and today lies south of Ormara in Arabian sea.
- Yesterday's trough of westerly wave over north of the country has moved away eastwards.

III. WEATHER FORECAST FOR 24-HOURS:

- Scattered to widespread thunderstorm/rain with isolated heavy to very heavy falls is expected over coastal region of Balochistan.
- No Significant weather is expected over the rest of the country.

IV. WEATHER OUTLOOK FOR NEXT 48-HOURS:

No Significant weather is expected in the country.

V. RIVERS CATCHMENTS RAINFALL RECORDED (MM) DURING LAST 24-HRS (UPTO 0800 PST)

Indus: Thatta=110, Padidan=63, Khairpur=45, Mithi=19, Chhor=17, Sakrand & Shaheed Benazirabad=16(each), Rohri & Moin-Jo-Daro=14(each), Sukkur=13, Hyderabad [City & Airport=11(each)], Tando Jam & Larkana=11(each), Babusar=10, Badin=08, Murree=07, Kakul=05, Khawagoobo Bridge=04, Mirpur Khas=01, Malam Jabba, Rahim Yar Khan, Gilgit, Jacobabad & Chilas=Trace(each) & DG Khan (Fort Munro)=Trace.

Jhelum: -NIL-

Chenab: -NIL-

Ravi: Lahore (Jail Road)=Trace

Sutlej: -NIL-

Others: Karachi [Airport=47, Met Complex=41, Gulshan e Maymar=37, North Karachi=29, Korangi=24, Nazimabad=21, Saadi Town=18, Faisal Base, Masroor & Gulshan-e-Hadeed=15(each), Kemari=14, Orange Town=14, Bahria town=11, Jinnah Terminal=09 & DHA=02], Lasbela=15, Sibbi=05, Zhob=04, Quetta (Samungli)=Trace.

(Dr. Zaheer Ahmad Babar)
 Chief Meteorologist
 FFD Lahore

Isolated= 20 to 30% of area Scattered= 30 to 50% of area | Widespread= 90 to 100% of area

www.ffd.pmd.gov.pk | Email: ffdlhr@yahoo.com | Duty Officer 24/7Hrs: 04299200139, 04299205367-70 and Fax:04299200209 & 5367
 All rights reserved. No part of this content may be reproduced, distributed, or transmitted in any form or by any means without prior written permission



Total Rainfall (mm) last 24 hours on Wednesday 10-09-2025 at 0800 PST				
Stations		Rainfall(mm)		
SINDH				
Karachi		(Surjani Town 130, North Karachi 72, Korangi 71, DHA (Phase VII) 70, Gulshan-e-Hadeed 69, Faisal Base 55, Nazimabad 54, Keamari 52, Saadi Town 51, Gulshan-e-Maymar 48, Orangi Town 47, Airport Old Area 47, Bahria Town 45, University Road 44, Masroor Base 41, Jinnah Terminal 30)		
Thatta		110		
Padidan		63		
Dadu		56		
Khairpur		45		
Mithi		19		
Chhor		17		
Sakrand & Shaheed Benazirabad		16		
Tharparkar		(Kaloi 15, Diplo 12)		
Rohri & Mohenjodaro		14		
Sukkur		13		
Larkana, Hyderabad (Airport, City), Tando Jam		11		
Badin		08		
Mirpurkhas		05		
Jacobabad		Trace		
BALOCHISTAN				
Lasbella		15		
Sibbi		05		
Zhob		04		
Loralai		01		
Muslim Bagh, Quetta (Samungli)		Trace		
GILGIT BALTISTAN				
Babusar		10		
Gilgit & Chilas		Trace		
PUNJAB				
Murree		07		
Mianwali & R Y Khan		Trace		
KHYBER PAKHTUNKHWA				
Kakul		05		
Maximum Wind Reported				
Stations	Wind(KT)	Wind(km/h)	Direction	Time PST
NIL				
Maximum Water Level at Nullah Lai (Last 24 Hours)				
Station	Level (Feet)	Time (PST)	Flood Situation	
Normal Water Level				



FFD Discharge Report

Recorded at: 10-Sep-2025 12:00 PKT

River	Site	Inflow	Outflow
Indus دریائے سندھ	Tarbela تربیلا ڈیم	145,000 →	141,500 NORMAL
	Kalabagh کالا باغ	184,587 ↗	177,385 NORMAL
	Chashma چشمہ بیراج	167,950 ↘	162,700 NORMAL
	Taunsa تونسہ بیراج	178,468 →	169,468 NORMAL
	Guddu گڈو بیراج	493,281 ↘	471,549 MEDIUM
	Sukkur سکھر بیراج	400,405 →	382,355 MEDIUM
	Kotri کوٹری بیراج	253,545 ↗	251,745 LOW
Kabul دریائے کابل	Nowshera نوشہرہ	21,200 ↘	21,200 NORMAL
Jhelum دریائے جہلم	Mangla منگلا ڈیم	38,000 ↘	9,000 NORMAL
	Rasul رسول بیراج	9,641 ↗	5,341 NORMAL
Chenab دریائے چناب	Marala بیڈ مرالہ بیراج	58,256 →	55,756 NORMAL
	Khanki بیڈ خانکی بیراج	98,560 →	98,560 NORMAL
	Q.Abad بیڈ قادر آباد	98,316 →	98,316 NORMAL
	Chiniot چنیوٹ	57,463 ↘	57,463 NORMAL
	Trimmu تریمو بیراج	250,005 →	250,005 MEDIUM
Ravi دریائے راوی	Panjnad بیڈ پنجنڈ بیراج	530,152 →	530,152 VERY_HIGH
	Jassar جسڑ	24,940 ↘	24,940 NORMAL
	Shahdara شاہدرہ	31,682 →	31,682 NORMAL
	Balloki بیڈ بلوکی	80,035 →	72,035 MEDIUM
	Sidhnai بیڈ سدھنائی	100,622 ↘	100,622 VERY_HIGH
Sutlej دریائے ستلج	GS Wala گنڈا سنگھ والا	195,899 →	195,899 VERY_HIGH
	Sulemanki بیڈ سلیمانکی	135,242 ↘	135,242 HIGH
	Islam بیڈ اسلام	121,357 →	121,357 HIGH

DAM	Current Level (ft)		Max Level	Dead Level
Tarbela Dam	1550.01	(+0.01)	1550	1402
Mangla Dam	1234.05	(+0.15)	1242	1050

Generated By DFO @ Flood Forecasting Division, Lahore. +92-42-99200139

FLOOD SEASON 2025
WEEKLY FLOOD/BASE FLOW DATA
DATA AT (0600 HRS IST) REGARDING EASTERN RIVERS OBTAINED FROM INTERNET

Name of Dam		Full Reservoir Level (feet)	Live Storage Capacity at FRL (MAF)	Current Live Storage (MAF)	Current Reservoir Level (Feet)	Storage (%) Current year	Storage (%) last year
i.	Bhakra Dam on River Sutlej	1680	5.050	<u>4.545</u> 04.09.2025	<u>1679.05</u> 04.09.2025	90.00	62.74
ii.	Pong Dam on River Beas	1390	4.991	<u>4.960</u> 04.09.2025	<u>1394.59*</u> 04.09.2025	99.37	63.63
iii.	Thein Dam on River Ravi	1732	1.900	<u>1.805</u> 04.09.2025	<u>1729.22</u> 04.09.2025	97.14	29.65