



F.2(E)/2025-NDMA (MW/ Weather Advisory)
Government of Pakistan Prime
Minister's Office
National Disaster Management Authority (HQ)
 Main Murree Road Near ITP Office, Islamabad



Dated: **27 August 2025**

Subject: **MORE RAIN WITH WIND/THUNDERSHOWER PREDICTED IN UPPER AND CENTRAL PARTS FROM 29th AUGUST TO 02nd SEPTEMBER 2025 WITH OCCASIONAL GAPS**

Strong Monsoon currents from **Arabian Sea & Bay of Bengal** are likely to penetrate Upper parts of the country from **29th August 2025**. A **Westerly Wave** is also likely to approach **Upper** and **Central parts** of country from **30th August 2025**. Under the influence of these Meteorological conditions following are the likely Impact areas: -



WIDESPREAD RAIN-WIND/THUNDERSHOWER (WITH SCATTERED HEAVY FALLS AT TIMES VERY HEAVY) FROM 29th AUGUST TO 2nd SEPTEMBER 2025 WITH OCCASIONAL GAPS

GB:

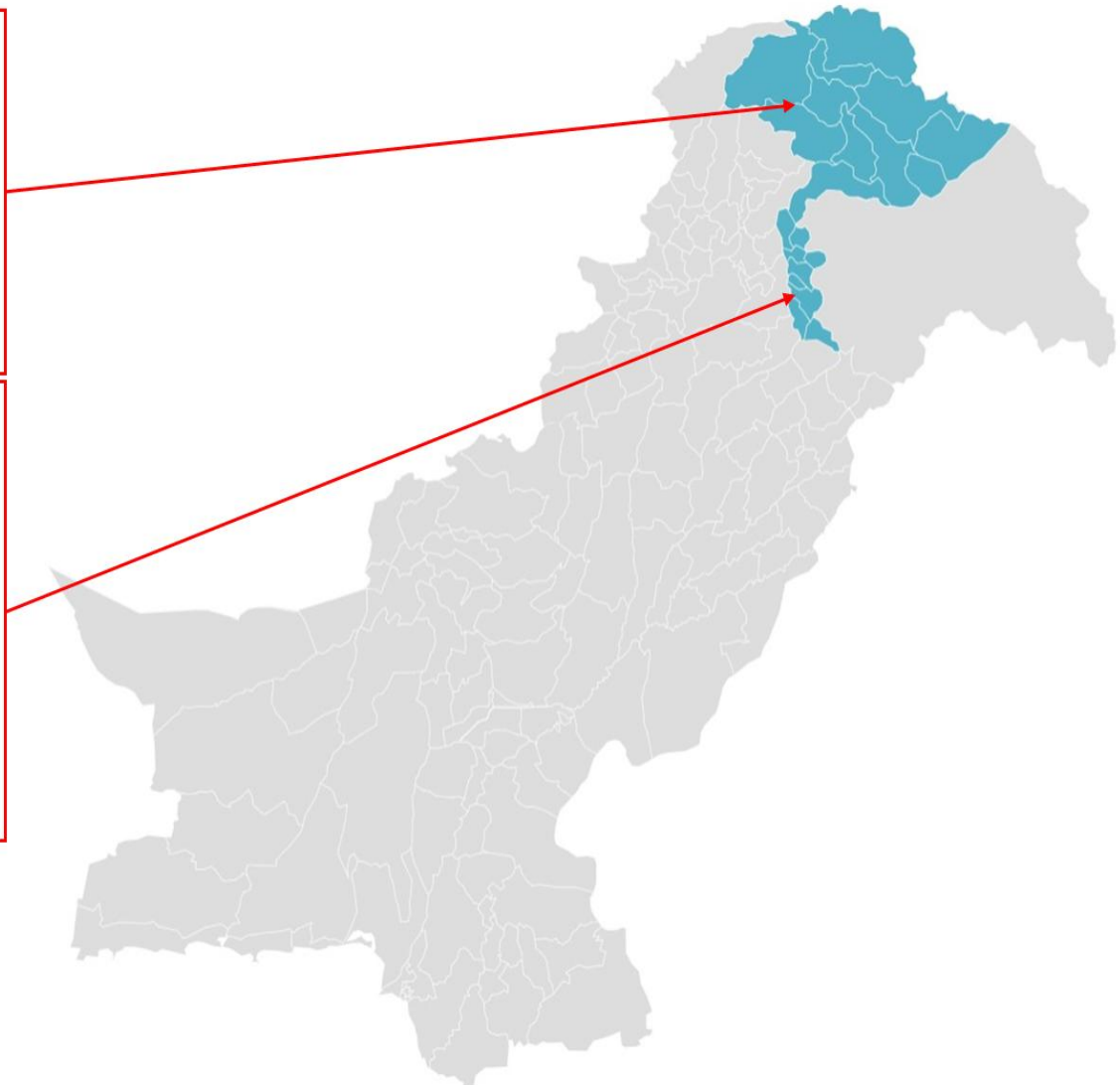
30th Aug to 1st Sept

- Diamir
- Astore
- Ghizer
- Skardu
- Hunza
- Gilgit
- Ghanche
- Shigar

AJ&K:

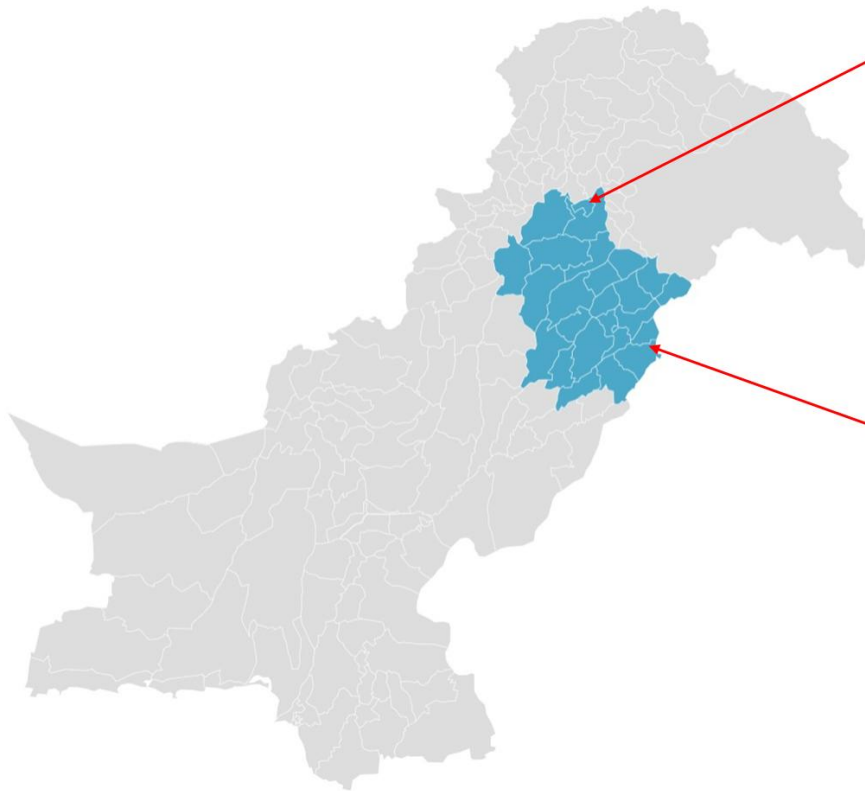
29th Aug to 2nd Sept

- Neelum valley
- Muzaffarabad
- Rawalakot
- Poonch
- Hattian
- Bagh
- Haveli
- Sudhanoti
- Kotli
- Bhimber
- Mirpur





WIDESPREAD RAIN-WIND / THUNDERSHOWER (WITH SCATTERED HEAVY FALLS AT TIMES VERY HEAVY) FROM 29th AUGUST TO 2nd SEPTEMBER 2025 WITH OCCASIONAL GAPS



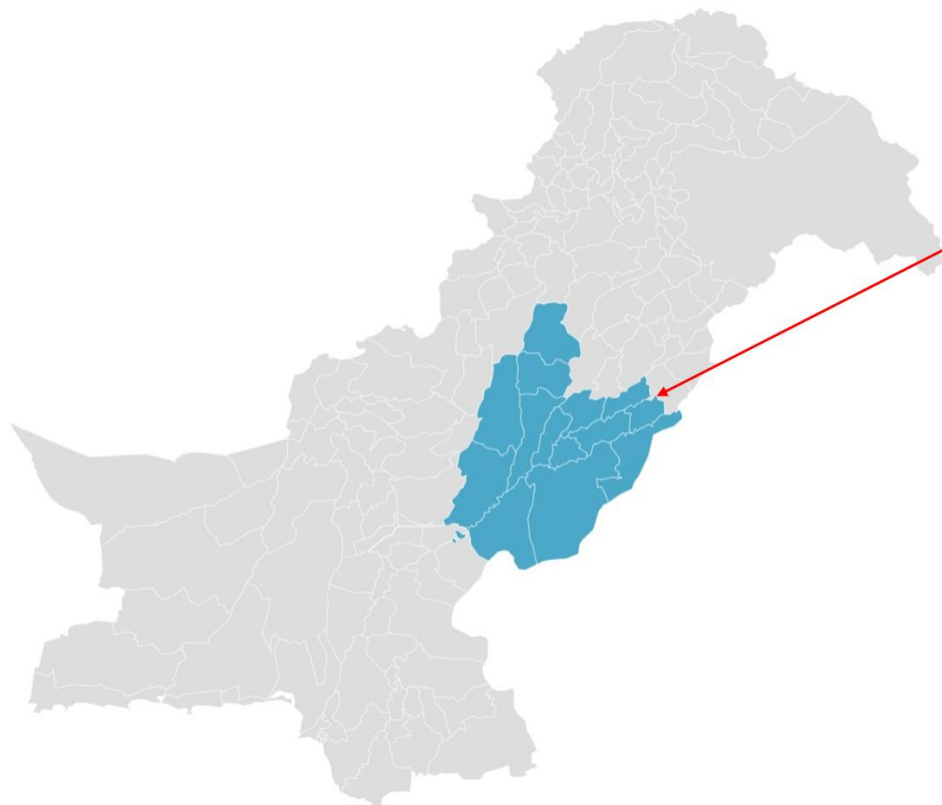
ICT
29th Aug to 2nd Sept

Punjab
29th Aug to 2nd Sept

- Rawalpindi
- Murree
- Galliat
- Attock
- Chakwal
- Jhelum
- MB Din
- Gujrat
- Gujranwala
- Hafizabad
- Wazirabad
- Lahore
- Sheikhpura
- Sialkot
- Narowal
- Sahiwal
- Jhang
- TT Singh
- Khushab
- Sargodha
- Mianwali
- Nankana Sahib
- Chiniot
- Faisalabad
- Kasur
- Okara

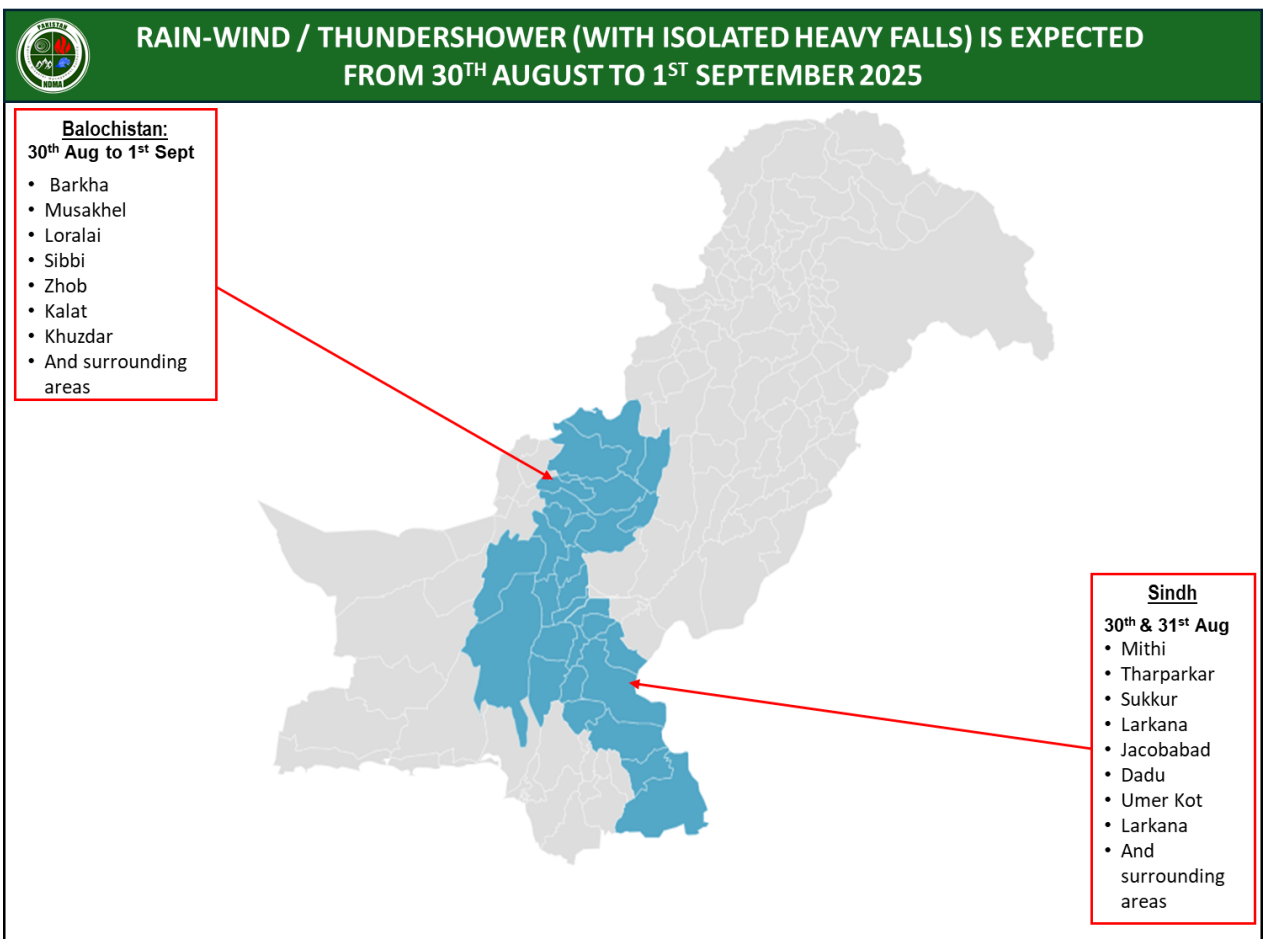
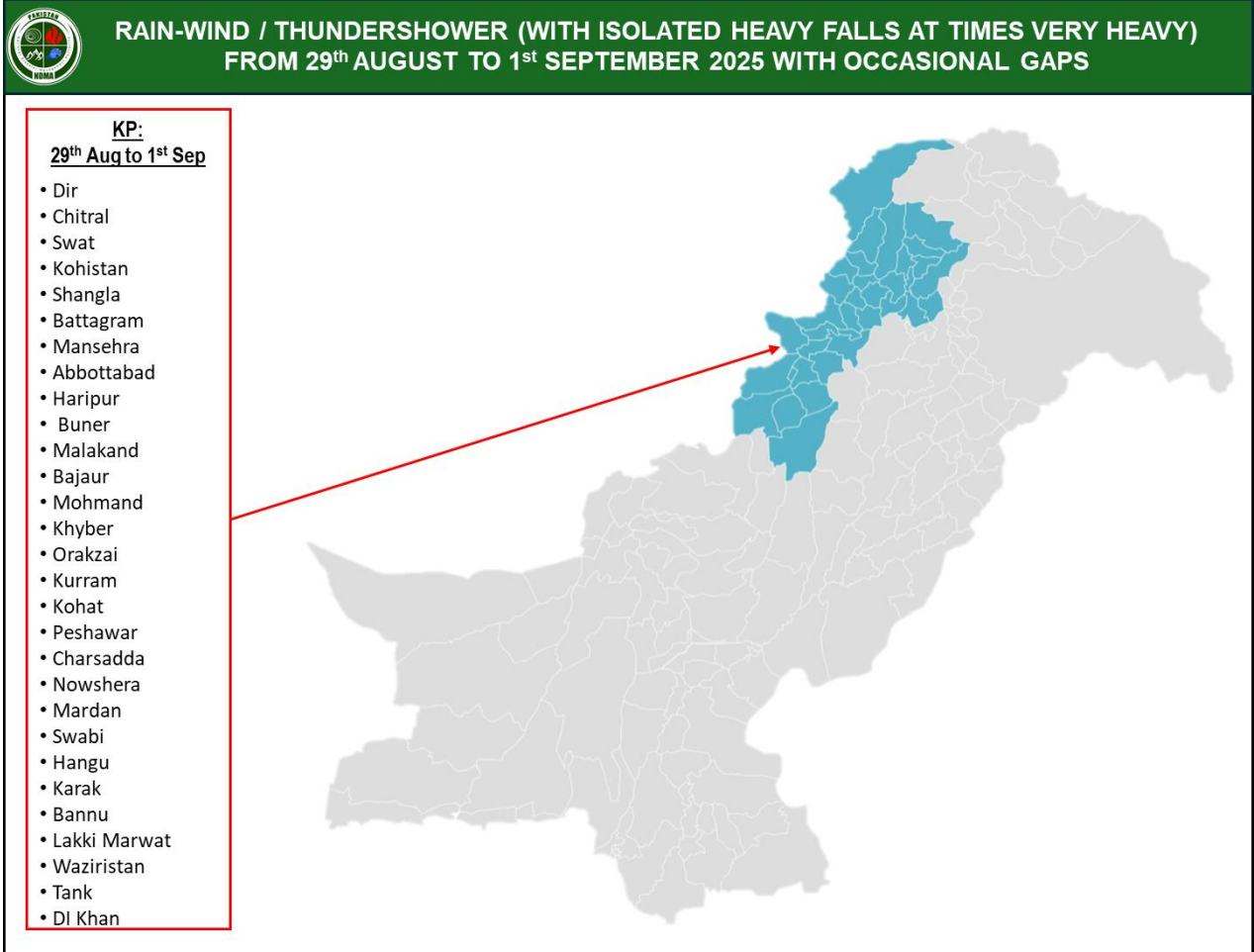


RAIN-WIND / THUNDERSHOWER (WITH ISOLATED HEAVY FALLS) FROM 29th AUGUST TO 2nd SEPTEMBER 2025 WITH OCCASIONAL GAPS



Punjab
29th Aug (Night) to 2nd Sept

- D.G. Khan
- Bhakkar
- Layyah
- Multan
- Bahawalpur
- Bahawalnagar
- Khanewal
- Pakpattan
- Vehari
- Lodhran
- Muzaffargarh
- Rajanpur
- Rahimyar Khan
- Kot Addu



2. Weather conditions in Sindh is expected to remain mainly hot and humid in most parts of the province. However, cloudy weather with light rain/drizzle is expected in coastal areas during the period.

3. Under the influence of this weather system, following are likely impacts: -

a. **Punjab, Sindh and Islamabad Capital Territory**

- (1) **Heavy to very heavy rains** may generate **floods** in Major Rivers.
- (2) **Heavy to very heavy rains** may generate **flash floods** in local nullahs/streams of **Murree, Galiyat, Islamabad/Rawalpindi**, Hill torrents of **D.G Khan, Northeast Punjab**.
- (3) **Rains** may trigger **Landslides / Rockfall** in **Murree** and **hilly areas**.
- (4) **Heavy Downpour** may cause **urban flood** in low lying areas of **Islamabad / Rawalpindi, Gujranwala, Lahore, Sialkot, Sargodha Faisalabad** and **Peshawar and Nowshera**.
- (5) **Isolated hailstorm** may cause damage to cause injures and damage to **infrastructures, orchards, farms** and **vehicles** etc.
- (6) **Windstorms** may **damage crops, loose structures**, etc.
- (7) **Thunderstorms** to increase risk of **lightning strikes**.
- (8) **Electricity / other utility services** may **get disrupted**.
- (9) **General public** is **advised** to be aware of **loose structures** like **billboards, electrical poles, solar panels, hoardings**, etc.
- (10) **Farmers** are **advised** to manage their activities keeping in view the **weather forecast** and **hailstorm**.
- (11) **Avoid outdoor** exposure in **rains** and **windy weather**.

b. **KP, Balochistan, GB and State of AJ&K**

- (1) **Heavy to very heavy** rains may generate **flash floods** in local nullahs / streams of **Galiyat, Mansehra, Kohistan, Abbottabad, Buner, Chitral, Dir, Swat, Shangla, Nowshera, Swabi, Hill torrents** in **Balochistan**.
- (2) **Heavy Downpour** may cause **urban flooding** in **low lying** areas.
- (3) **Heavy rains** may trigger **Landslides / Rockfall** in hilly areas.
- (4) **Electricity / other utility services** may **get disrupted**.
- (5) **Isolated hailstorm** may cause damage to cause injures and damage to **infrastructures, orchards, farms** and **vehicles** etc.
- (6) **Windstorms** may damage crops, **loose structures**, etc.
- (7) **Thunderstorms** to increase risk of **lightning strikes**.
- (8) **General public** is advised to be aware of loose structures like **billboards, electrical poles, solar panels**, hoardings, etc.
- (9) **Tourists** are advised to **remain cautious** during the spell and **check weather** updates before **traveling**.

- (10) **Rainfall** may cause **flash flooding** in local nullahs.
- (11) **Landslides** / **mudslides** may lead to potential **road blockages**.
- (12) **Windstorms** may damage crops, **loose structures**, etc.
- (13) **Thunderstorms** to increase risk of **lightning strikes**.
- (14) **Electricity** / other **utility services** may **get disrupted**.
- (15) **General public** is advised to be aware of loose structures like **billboards**, **electrical poles**, **solar panels**, hoardings, etc.
- (16) **Farmers** are **advised** to manage their activities keeping in view the **weather forecast** and **hailstorm**.
- (17) **Avoid outdoor** exposure in **rains** and **windy weather**.
- (18) **Tourists** and **travelers visiting mountainous** areas are advised to remain **cautious of flash floods, avalanche glaciers, landslides, rock fall / tree fall, derbies / mud flow** during the **period**.

4. In this regard, all concerned Federal Ministries / Departments, respective Provincial Governments, their line departments including PDMA / GBDMA / SDMA/ ICT Administration, DDMA/ local administrations, municipal authorities of major metropolises are advised to **ensure following along with any other measures deemed necessary**: -

a. **Aspects for Mass Awareness / Enforcement**

- (1) During **hailstorm**, follow these safety tips to protect yourself:-
 - (a) **Seek Shelter Immediately**: Move indoors or take cover in a sturdy building or vehicle.
 - (b) **Stay Away from Windows**: Hail can shatter glass - stay in a windowless room if possible.
 - (c) **Protect Your Head**: If caught outside, use anything available (bag, jacket, helmet) to cover your head and neck.
 - (d) **Pull Over Safely (if driving)**: Stop the vehicle under a bridge, roofed area, or off the road. Stay inside with seatbelt fastened.
 - (e) **Do Not Drive in Heavy Hail**: Visibility drops drastically and roads become slippery.
 - (f) **Listen to Weather Updates**: Use radio, mobile alerts, or apps to monitor the situation.
 - (g) **Cover Vehicles and Equipment**: If time allows, protect vehicles, livestock, and outdoor equipment with tarps or blankets.
 - (h) **Wait for the All-Clear**: Stay sheltered until authorities confirm it's safe to move.
- (2) During **thunder-storm** and **lightning strike**, follow these safety tips to protect yourself: -

- (a) **Do Not Seek Shelter Under Trees or Poles**: These attract lightning and don't protect well from hail.
 - (b) **Avoid Open Fields and Hilltops**: These are more exposed to hail and lightning.
 - (c) **Do Not Use Electrical Appliances**: Avoid wired devices, plumbing, and electronics during accompanying thunderstorms.
 - (d) **Move Away from Drainage Canals and Pondages**: Avoid standing nearby drainage canals and pondages as it attracts lightning.
 - (e) **Seek Shelter Immediately**: Move indoors or take cover in a sturdy building or **seek shelter** in a **dry place**.
- (3) **Travelers / tourists** are advised to: -
- (a) Plan travels to picnic and tourist spots **considering weather** and traffic **conditions**.
 - (b) Properly dispose off garbage at **designated areas** to prevent **clogging** of **drainage systems**.
 - (c) **Avoid overcrowding picnic** and **tourist spots** and ensure personal safety.
 - (d) Keep children away from **nullahs / pot holes / drainage lines** to avoid accidents.
 - (e) Keep adequate **supply** of **clean drinking water** and **food item**.
 - (f) Wear **weather appropriate clothing**.
 - (g) Keep maintain at least **20 feet distance** from **River** and **Nullahs**.
 - (h) Choose **hotels** or **guest houses** located on **higher ground** and **away** from **rivers, lakes, or nullahs** in **monsoon / flooding** season.
 - (i) Ask **hotel staff** about **emergency exits**, **local hazards**, and **evacuation procedures** in **case of flooding**.
 - (j) **Avoid swimming** in the rivers / nullah and any water body during flooding season.
 - (k) **Avoid walking** or **driving through** flooded areas just **6 inches** of **moving water can knock you off your feet**.
 - (l) **Avoid trekking, hiking**, or **camping** during **heavy rains risk** of **landslides, slippery trails**, and **flash floods** increases.
 - (m) **Avoid self-driving** in unfamiliar or **hilly areas during rains** opt for **local drivers** who know the terrain.
 - (n) **Do not attempt** to cross **bridges** or **roads submerged** in water they may be **damaged** or **unstable**.

(o) **Cooperate with locals** and **district authorities**, **rescue agencies** during emergencies or **weather** disruptions.

- (4) Do not risk cross any **drain** or **road overtopping** with **water flow**. Wait for flows to normalize and priorities / ensure safety.
- (5) Do not risk **enter** a **ponded under-construction road**.
- (6) Do not take / allow children **close** to **ponds** / **stagnant** water, water **drainage lines** or any place where **pot holes** are **present**.
- (7) Sensitize all concerned on risks posed by **venturing into water channels** and **crossing nullahs** during flash floods.
- (8) Do not handle / repair any **electrical equipment**, especially with **exposed lines** to preclude risk of electrocution **during rainfall** / **thunderstorms** and water pondage.
- (9) Avoid staying in weak structures. In case of intense rain, seek shelter in safe places such as schools, government buildings, or any concrete buildings.

b. **DDMAs / Local Administrations / DM Responders**

- (1) Activation and deputation of duty staff for **round-the-clock monitoring** through Emergency Operation Centres (**EOCs**).
- (2) Collect and share the **latest information** with line departments, **provincial**, and **national authorities**.
- (3) Disseminate **advisories**, **alerts**, and **guidelines** to **all concerned**.
- (4) Generate Situation Reports (**SITREPs**) to cover any major incidents / developments.
- (5) Civic Agencies and **Rescue Services** (1122 / Fire Brigade / Ambulance / Civil Defence) to **remain alert** and have **sufficient emergency response personnel** and **equipment** during the forecasted holiday period.
- (6) Alert **masses living** in **low-lying areas** to exercise **extra caution** and activate **community-based alert systems**.
- (7) Limit the number of **tourists allowed entry** to **picnic** and **tourist spots** to **avoid overcrowding**.
- (8) Regulate **traffic** at **picnic** and **tourist spots** to ensure a smooth flow and **prevent congestion**.
- (9) Secure **loose structures including billboards** / **hoardings** / **solar panels** from effects of windstorms / thunder showers.

c. **PDMAs / SDMA / GBDMA / ICT Administration**

- (1) Coordinate with respective PDMAs to **align local efforts** with provincial strategies and guidelines.
- (2) Activate / **ensure staffing** of **HR** in **EOCs** for effective **coordination** and **response**.
- (3) Establish a **streamlined** and **efficient communication channel** to ensure **timely dissemination** of weather forecasts, **advisories**, and **alerts** to local administrations and the **public**.

- (4) Ensure flow of information **among all stakeholders** is **accurate, timely**, and effectively **coordinated**.
- (5) Ensure **enforcement / dissemination** of **mitigative / preparedness / response guidelines** to **all** concerned.
- (6) Ensure **rapid damage** and **needs assessments** following major incidents.

d. **Federal Ministries / Departments**

- (1) Ensuring **interagency coordination** and **information sharing** for monitoring and handling emergencies.
 - (2) Raise **mass awareness through respective platforms** relevant stakeholders about **seasonal hazards**.
 - (3) Ensure **strict** and **proactive monitoring** of the **movement** around/ in close vicinity of nullahs and water channels to **avert possibilities of drowning**.
5. In case of any eventuality, twice-daily updates be shared with NDMA.
6. **Press Information Department Only**. With the request for wider circulation and public awareness.
7. For latest weather updates please visit: <https://www.pmd.gov.pk/en/>, Pak Weather application <https://play.google.com/store/apps/details?id=com.pmd.kissan>, NDMA Mobile App (Pak NDMA Disaster Alert) <https://play.google.com/store/apps/details?id=com.mobileapp.ndmaalert> , NDMA / PMD Social Media platform.


(Ali Imran Sayed)
Director (Response)
Tel No: 051-9030924
Fax No: 051-9030729

(DISTRIBUTION LIST BELOW)

DISTRIBUTION LIST

To: Secretary, Ministry of Interior, Islamabad
Secretary, Ministry of National Health Services, Regulation & Coordination, Islamabad
Secretary, Ministry of Information & Broadcasting, Islamabad
Secretary, Ministry of Climate Change, Islamabad
Secretary, Ministry of Communications, Islamabad
Secretary, Ministry of Water Resources, Islamabad
Secretary, Ministry of National Food Security & Research, Islamabad
Secretary, Ministry of Energy, Islamabad
Chief Secretary, All Provincial Governments, GB & AJ&K
Secretary, Irrigation Departments, All Provincial Governments, GB & AJ&K
Director General, Pakistan Meteorological Department, Islamabad
Director General, Pakistan Civil Aviation Authority, Karachi
Chairman, Federal Flood Commission (FFC), Islamabad
Chairman, National Highway Authority (NHA), Islamabad
Chairman, Higher Education Commission (HEC), Islamabad
Principal Information Officer, Press Information Department, Islamabad
Chairman, WAPDA, Lahore
General Manager, Tarbela Dam Authority
General Manager, Mangla Dam Authority
Director Generals, PDMAs, GBDMA & SDMA
Chief Commissioner ICT
Deputy Commissioner ICT
Director General, Rescue 1122, All Provincial Governments, GB & AJ&K
Headquarters, Frontier Works Organization (FWO), Rawalpindi
Headquarters, National Highways & Motorway Police, Islamabad
Headquarters, National Electric Power Regulatory Authority, Islamabad
Headquarters, National Transmission & Dispatch Company (NTDC), Islamabad
Headquarters, Pakistan Railways, Lahore

Cc: Secretary to Prime Minister, Prime Minister's Office, Islamabad
Secretary, Cabinet Division, Islamabad
Joint Crises Management Cell, Joint Staff Headquarters, Chaklala Cantt
Military Operations Directorate (MO-4), General Headquarters, Rawalpindi Cantt
Engineers Directorate, General Headquarters, Rawalpindi Cantt
ACNS (Operations), Naval Headquarters, Islamabad
ACAS (Operations), Air Headquarters, Islamabad
Headquarters, Pakistan Maritime Security Agency, Karachi
Headquarters, Pakistan Coast Guards, Karachi

ID: COS
DG NEOC
DG Estb
Member (DRR)
Member (A&F)
ED Plans
ED IC
ED RM&M
ED IA&PD
ED NIDM
ED Tech
(E&M)
ED NR2F
ED CoE
Dir C&P
Dir Log
Dir R&R

PMD PRESS RELEASE

Tel: 051-9250363
Fax: 051-9250368

Government of Pakistan
Ministry of Defence (Defence Division)
Pakistan Meteorological Department
National Weather Forecasting Centre
Sector: H-8/2, Islamabad.

NWFC-5(10A)/2017/135

Date: 27th August, 2025
Time: 15:30 PST

Weather Advisory:

More rain with wind/thundershower predicted in upper and central parts from 29th August to 02nd September with occasional gaps.

According to Met. office strong monsoon currents from Arabian Sea & Bay of Bengal are likely to penetrate upper parts of the country from 29th August. A westerly wave is also likely to approach upper and central parts from 30th August. Under the influence of these meteorological conditions.

Kashmir/ Gilgit-Baltistan:

Widespread rain-wind/thundershower (with scattered heavy falls at times very heavy) is expected in Kashmir (Neelum valley, Muzaffarabad, Rawalakot, Poonch, Hattian, Bagh, Haveli, Sudhanoti, Kotli, Bhimber, Mirpur) from 29th August to 02nd September and rain-wind/thundershower (with isolated heavy falls) in Gilgit-Baltistan (Diamir, Astore, Ghizer, Skardu, Hunza, Gilgit, Ghanche, Shigar) from 30th August to 01st September with occasional gaps.

Khyber-Pakhtunkhwa:

Rain-wind/thundershower (with isolated heavy falls at times very heavy) is expected in Dir, Chitral, Swat, Kohistan, Shangla, Battagram, Mansehra, Abbottabad, Haripur, Buner, Malakand, Bajaur, Mohmand, Kohat, Peshawar, Charsadda, Nowshera, Mardan, Swabi, Khyber, Orakzai, Kurram, Hangu, Karak, Bannu, Lakki Marwat, Waziristan, Tank and Dera Ismail Khan from 29th August to 01st September.

Punjab/Islamabad:

Widespread rain-wind/thundershower (with scattered heavy falls at times very heavy) is expected in Islamabad/Rawalpindi, Murree, Galliat, Attock, Chakwal, Jhelum, Mandi Bahauddin, Gujrat, Gujranwala, Hafizabad, Wazirabad, Lahore, Kasur, Sheikhupura, Sialkot, Narowal, Mianwali, Khushab, Sargodha, Jhang, Toba Tek Singh, Nankana Sahib, Chiniot, Faisalabad and Sahiwal from 29th August to 02nd September with occasional gaps.

Rain-wind/thundershower (with isolated heavy falls) is also likely in D.G. Khan, Bhakkar, Layyah, Multan, Bahawalpur, Bahawalnagar, Rajanpur and Rahimyar Khan from 29th (night) August to 02nd September.

Sindh:

Rain-wind/thundershower is expected in Mithi, Tharparkar, Sukkur, Larkana, Jacobabad, Dadu and Umer Kot on 30th and 31st August with occasional gaps.

Balochistan:

Rain-wind/thundershower (with isolated heavy falls) is expected in Barkhan, Musakhel, Loralai, Sibbi, Zhob, Kalat & Khuzdar from 30th August to 01st September with occasional gaps.

Possible Impacts and advises:

- Heavy rains may generate flash floods in local nullahs/streams of Kashmir, Murree, Galliat, Islamabad/Rawalpindi, Northeast Punjab, Chitral, Dir, Swat, Shangla, Buner, Kohistan, Mansehra, Abbottabad, Charsadda, Nowshera, Swabi and Mardan from 29th August (night) to 01st September.
- Heavy downpour may cause urban flood in low lying areas of Islamabad/Rawalpindi, Gujranwala, Lahore, Sialkot, Faisalabad, Peshawar, Nowshera and Mardan from 29th August (night) to 01st September.
- Landslides/mudslides may cause roads closure in the vulnerable hilly areas of Khyber Pakhtunkhwa, Gilgit-Baltistan, Murree, Galliat and Kashmir during the forecast period.
- Heavy falls/windstorm and lightning may damage weak structures like roof/wall of Kacha houses, electric poles, bill boards, vehicles and solar panels etc during the forecast period.
- Public, Travelers and tourists are advised to avoid unusual exposure to vulnerable areas to avoid any untoward situation and keep updated about latest weather conditions.

Note: All concerned authorities are advised to remain "HIGH ALERT" and take necessary measures to avoid any untoward

Situation during the forecast period.

For daily weather updates please visit: <https://www.pmd.gov.pk/en/>, Pak Weather application <https://play.google.com/store/apps/details?id=com.pmd.kissan>, Social Media platform & CAP (Alert)

Distribution:

1. MS to PM, Islamabad
2. Secretary Defence, Ministry of Defence Rawalpindi
3. Chief Sec Punjab, KP, Gil, Kashmir, Balochistan & Sindh
4. Secretary Irrigation Punjab, KP, Gil, Kashmir, Balochistan & Sindh
5. Secretary Agriculture Punjab, KP, Gil, Kashmir, Balochistan & Sindh
6. Chairman NDMA
7. Chairman NHA
8. IG Motorways
9. DG's PDMA & SDMA
10. Secretary Health, MOCC & Water Resources
11. Secretary National Food Security and Research
12. Chairman FFC & IRSA
13. Director to Minister for MOCC
14. Chief Commissioner Islamabad
15. Commissioner Rawalpindi
16. Rescue 1122
17. Directors RMC's & Electronic and Print Media

Spokesperson
Ph: 051-9250363-4



NWFC-5(10A)/2017/135

Date: 27th August, 2025
Time: 15:30 PST

ویڈیو رائیڈ نوٹری

29 اگست سے 02 ستمبر کے دوران ملک کے ہلالی اور وسطی علاقوں میں وقفے وقفے سے تیز ہواؤں اور گرج چمک کے ساتھ مزید بارشوں کی پیش گوئی

محکمہ موسمیات کے مطابق 29 اگست سے بحیرہ عرب اور خلیج بنگال سے مونسوں اور ابریں شدت کے ساتھ ملک کے ہلالی علاقوں میں داخل ہوں گی۔ مغربی ہواؤں کا سلسلہ بھی 30 اگست سے ملک کے ہلالی اور وسطی علاقوں میں داخل ہونے کا امکان ہے۔ جس کے زیر اثر:

شعبہ اقلیت ہستیاں: 29 اگست سے 02 ستمبر کے دوران کشمیر (واوی نلیم، مظفر آباد، راولا کوٹ، پونچھ، ہٹیاں، ہارن، حویلی، سدھوتی، کوٹلی، جمپور، میرپور) میں تیز ہواؤں اور گرج چمک کے ساتھ وقفے وقفے سے اکثر مقامات پر بارش جبکہ کئی کئی مونسلاہار، اشپور، مونسلاہار، بارش کا امکان اور 30 اگست سے 01 ستمبر کے دوران گلگت ہستیاں (دیباہر، استور، نذر، سکرو، ہنزہ، گلگت، گانچے، شگل) میں تیز ہواؤں اور گرج چمک کے ساتھ وقفے وقفے سے بارش اور چند مقامات پر مونسلاہار بارش کی بھی توقع۔

شعبہ پختونخوا: 29 اگست سے 01 ستمبر کے دوران دیر، چترال، سوات، کوہستان، شانگلہ، انگرام، مانسہرہ، ایبٹ آباد، مری پور، یوٹیر، مالاکنڈ، ہاجڑ، مہمند، کوہاٹ، پشاور، چارسدہ، نوشہرہ، مردان، صوابی، خیبر، اورکزئی، کرم، بنگلہ، کرک، بنوں، کلی مروت، وزیرستان، تانک، اورڈر، ساہیل خان میں تیز ہواؤں اور گرج چمک کے ساتھ وقفے وقفے سے بارش جبکہ چند مقامات پر مونسلاہار، اشپور، مونسلاہار بارش کی بھی توقع۔

پنجاب/اسلام آباد: 29 اگست سے 02 ستمبر کے دوران اسلام آباد، راولپنڈی، مری، گجرات، انک، پکوال، چنمل، منڈی بہاؤالدین، گجرات، گوجرانوالہ، حافظ آباد، وزیر آباد، لاہور، قصور، شیخوپورہ، سیالکوٹ، نارووال، میانوالی، خوشاب، سرگودھا، جھنگ، ٹوبہ ٹیک سنگھ، ننکانہ صاحب، پیپٹ، فیصل آباد اور ساہیوال میں تیز ہواؤں اور گرج چمک کے ساتھ وقفے وقفے سے اکثر مقامات پر بارش جبکہ کئی کئی مونسلاہار، اشپور، مونسلاہار بارش کا بھی امکان۔ چم 29 اگست (رات) سے 02 ستمبر کے دوران ڈی ٹی خان، بھکر، ایبٹ آباد، بہاولپور، بہاولنگر، راجن پور اور زیم پور میں بھی تیز ہواؤں اور گرج چمک کے ساتھ بارش جبکہ چند مقامات پر مونسلاہار بارش کا بھی امکان۔

سندھ: 30 اور 31 اگست کو: مٹی، حیدرآباد، سکھر، لاڑکانہ، جیکب آباد، دادو اور عمرکوٹ میں تیز ہواؤں اور گرج چمک کے ساتھ وقفے وقفے سے بارش کا امکان۔

بلوچستان: 30 اگست سے 01 ستمبر کے دوران: بارکھان، مونی نخل، لورالائی، سی، ژوب، قلات اور خضدار میں تیز ہواؤں اور گرج چمک کے ساتھ وقفے وقفے سے بارش اور چند مقامات پر مونسلاہار بارش کا بھی امکان۔

محکمہ اثرات اور احتیاطی تدابیر:

- 29 اگست (رات) سے 01 ستمبر کے دوران شدید بارشوں کے باعث کشمیر، مری، گلگت، اسلام آباد، راولپنڈی، شیل مشرقی پنجاب، چترال، دیر، سوات، شانگلہ، یوٹیر، کوہستان، مانسہرہ، ایبٹ آباد، چارسدہ، نوشہرہ، مردان، صوابی اور مردان کے مقامی اور مقامی علاقوں میں طغیانی کا خطرہ۔ موسمِ اناج کو احتیاطی بہادیت۔
- 29 اگست (رات) سے 01 ستمبر کے دوران شدید بارش کے باعث اسلام آباد، راولپنڈی، گوجرانوالہ، لاہور، سیالکوٹ، فیصل آباد، پشاور، نوشہرہ اور مردان کے مقامی علاقے زیرِ آب کا خطرہ۔
- اس دوران شدید بارشوں کے باعث خیبر پختونخوا کے پراثری علاقوں، گلگت ہستیاں، مری، گلگت اور کشمیر میں لینڈ سلائڈنگ کے باعث ٹریفک کی آمد و رفت متاثر ہونے کا خطرہ۔
- شدید بارشوں کے باعث پختونخوا اور گرج چمک کے باعث ریلوے کے معمولات متاثر ہونے، کمزور انفراسٹرکچر (کچے گھر، لائبریری، کھلی کے کھمبے، پل پورڈی، گلابوں، سولر سٹریٹ لائٹس وغیرہ) کو نقصان کا خطرہ۔
- سائبر اور سیاح حضرات سفر کے دوران زیادہ احتیاط اور مونسلی حالات کے مطابق اپنے سفر کا انتظام کریں اور بارشوں کے دوران کسی بھی ناخوشگوار صورتحال سے بچنے کے لیے موسم کے بارے میں آگاہی حاصل کریں۔

نوٹ: تمام متعلقہ اداروں کو "ارٹ" "سے" اور کسی ناخوشگوار واقعہ سے بچنے کے لیے تمام ضروری اقدامات کرنے کی ہدایت کی جاتی ہے۔

مزید ترین معلومات کے لئے: <https://www.pmd.gov.pk/en/>

پاک ویڈیو ایپلی کیشن <https://play.google.com/store/apps/details?id=com.pmd.kissan>

سوشل میڈیا پر CAP اثرات

Distributions:

1. MS to PM, Islamabad
2. Secretary Defence, Ministry of Defence Rawalpindi
3. Chief Sec Punjab, KP, GB, Kashmir, Balochistan & Sindh
4. Secretary Irrigation Punjab, KP, GB, Kashmir, Balochistan & Sindh
5. Secretary Agriculture Punjab, KP, GB, Kashmir, Balochistan & Sindh
6. Chairman NDMA
7. Chairman NHA
8. IG Motorways
9. DG's PDMA & SDMA
10. Secretary Health, MOCC & Water Resources.
11. Secretary National Food Security and Research
12. Chairman FFC & IRSA
13. Director to Minister for MOCC
14. Chief Commissioner Islamabad
15. Commissioner Rawalpindi
16. Rescue 1122
17. Directors RMC's & Electronic and Print Media.

ترجمان (محکمہ موسمیات)
Ph 051-9250363-4