



F.2 (E)/2025-NDMA (MW/SITREP-10)  
**Government of Pakistan**  
**Prime Minister's Office**  
**National Disaster Management Authority (HQ)**  
Main Murree Road Near ITP Office, Islamabad

**MOST IMMEDIATE**



Dated: **5 July 2025**

Subject: **NDMA - Monsoon 2025 Daily Situation Report No. 10**

NDMA Monsoon 2025 Daily Situation Report **No 09**, covering period from **1300 hours 4 July to 1300 hours 5 July 2025** alongwith following data as per **Annexs** as shown against each is enclosed:-

Ser	Detail	Annex
a.	Daily SITREP	<b>A</b>
b.	Dams and Reservoirs Level	<b>B</b>
c.	Flood Alert / River Flows	<b>C</b>
d.	Rainfall Recorded During Last 24 Hours (0800-0800 hours each day)	<b>D</b>
e.	FFD Discharge Report Recorded at 4 July 2025 12:00 PST	<b>E</b>
f.	Weekly Flood / Base Flow Data	<b>F</b>

2. Forwarded for information / necessary action, please.



(Ali Imran Sayed)  
**Director (Response)**  
Tel No: 051-9030924  
Fax No: 051-9030729

To: Federal Ministries & Departments (Interior, Planning, Food Security & Research, National Health Services, Climate Change, Pakistan Railways, Communications, Energy & Water Resources, Finance, Economic Affairs Division, Information and Broadcasting (MOIB) and Press Information Department (PID)  
Chief Secretaries, All Provincial Governments, GB and AJ&K  
Chairman, Federal Flood Commission (FFC), Islamabad  
Chairman, National Highway Authority, Islamabad  
Chairman, Pakistan Telecommunications Authority, Islamabad  
Chairman, Pakistan Tourism Development Corporation, Islamabad  
Director General, Pakistan Meteorological Department (PMD), Islamabad  
Director General, All PDMA's, GBDMA and SDMA  
Director General, Rescue 1122 (Punjab, Sindh, Balochistan, KP, GB & AJ&K)  
Director General, Climate Change and Coastal Development, Government of Sindh  
Director General, Sindh Coastal Development Authority, Karachi  
Director General, Balochistan Coastal Development Authority  
Inspector General, National Highways & Motorway Police, Islamabad  
Managing Director, National Transmission & Dispatch Corporation, Lahore  
Commissioner, Islamabad  
Deputy Commissioner, Islamabad  
Chief Meteorologist, FFD, Lahore  
Headquarters, Pakistan Maritime Security Agency, Karachi  
Joint Crises Management Cell, Joint Staff Headquarters, Chaklala Cantt

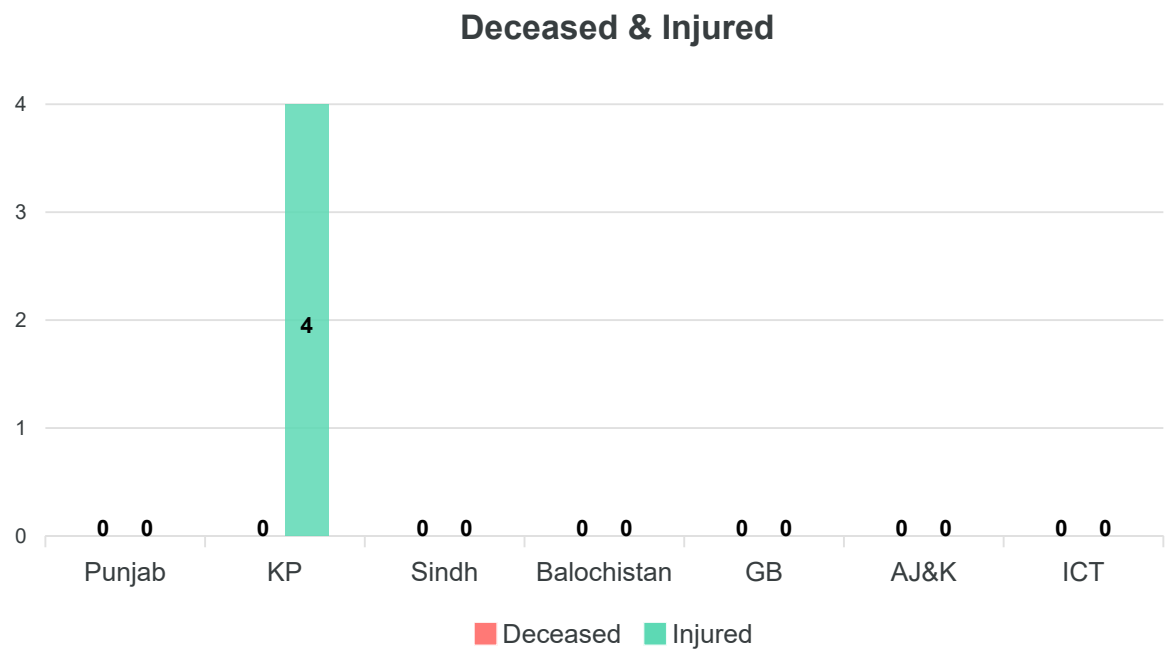
Staff Duties Directorate (SD Coord), General Headquarters, Rawalpindi  
Military Operations Directorate (MO-4), General Headquarters, Rawalpindi  
Engineer Directorate (Arms Branch), General Headquarters, Rawalpindi  
ACNS (Operations), Naval Headquarters, Islamabad  
ACAS (Operations), Air Headquarters, Islamabad  
Headquarters, Frontier Works Organization (FWO), Rawalpindi  
GSO-1, Inter Services Public Relations (ISPR), General Headquarters, Rawalpindi  
Directorate General, Inter-Services Intelligence (ISI), Islamabad  
Headquarters, Pakistan Coast Guards, Karachi  
Divisional Superintendent, Pakistan Railways, Lahore and Karachi

Cc: Secretary to Prime Minister, Prime Minister's Office, Islamabad  
Secretary, Cabinet Division, Islamabad

ID: COS  
Member (Ops)  
Member (DRR)  
Member (A&F)  
DG NEOC  
DG Estb  
ED NIDM  
ED Plans  
ED NR&RF  
ED Tech (E&M)  
ED RM&M  
ED IA&PD  
ED IC  
ED CoE  
Dir C&P  
Dir Log  
Dir R&R

# MONSOON 2025 SITREP # 10 - (05 July 2025)

## 1. Casualties and Injuries (Last 24 Hours)



### Deceased

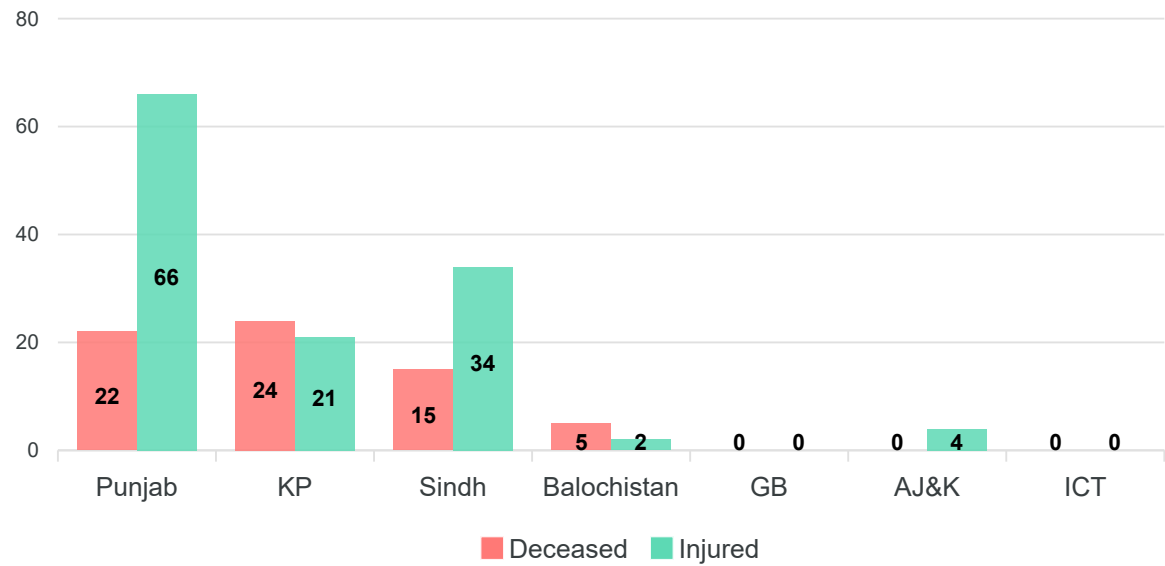
NTR

### Injured

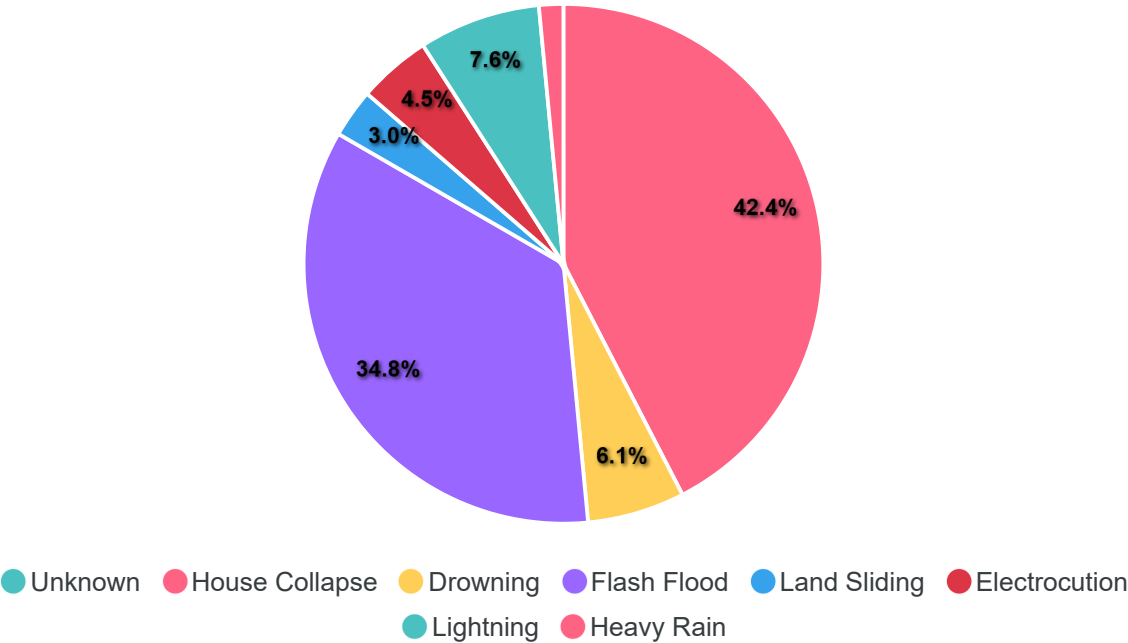
Province	District	Injured				Remarks
		Male	Female	Children	Total	
KP	Mardan	2	0	2	4	-
	Total	2	0	2	4	
Grand Total		2	0	2	4	

### Cumulative Casualties And Injuries - (From 26 June 2025 to 5 July 2025)

Deceased & Injured



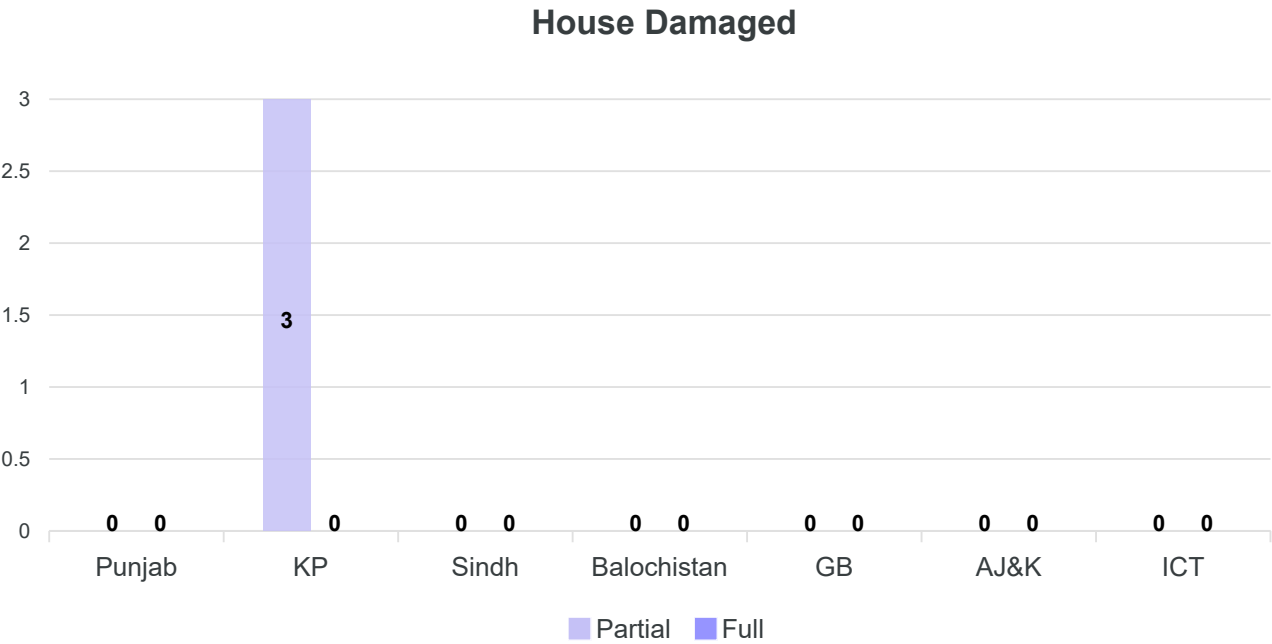
Causes of Death



Province	Deceased				Injured			
	Male	Female	Children	Total	Male	Female	Children	Total
Punjab	8	3	11	22	27	20	19	66
KP	8	5	11	24	13	4	4	21
Sindh	6	1	8	15	4	6	24	34
Balochistan	0	4	1	5	1	1	0	2
GB	0	0	0	0	0	0	0	0

Province	Deceased				Injured			
	Male	Female	Children	Total	Male	Female	Children	Total
AJ&K	0	0	0	0	0	2	2	4
ICT	0	0	0	0	0	0	0	0
Grand Total	22	13	31	66	45	33	49	127

## 2. Damage to Infrastructure & Private Property (Last 24 Hours)



### Houses Damage and Livestock

Province	District	House Damage			Livestock
		Partial	Full	Total	
KP	Mardan	3	0	3	0
	Total	3	0	3	0
Grand Total		3	0	3	0

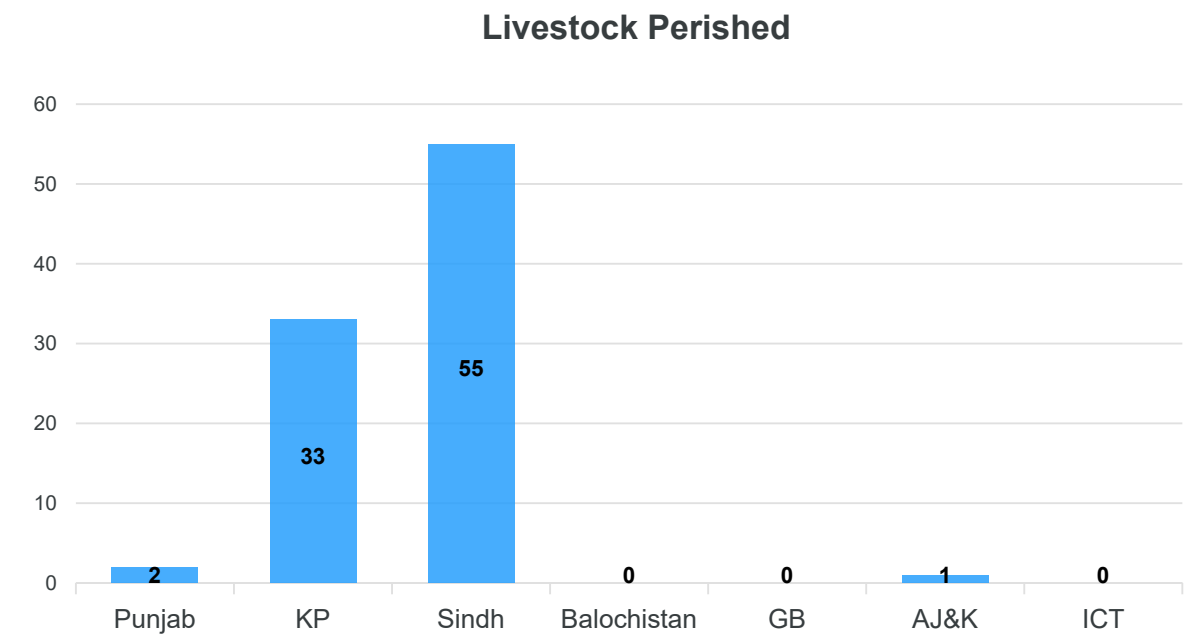
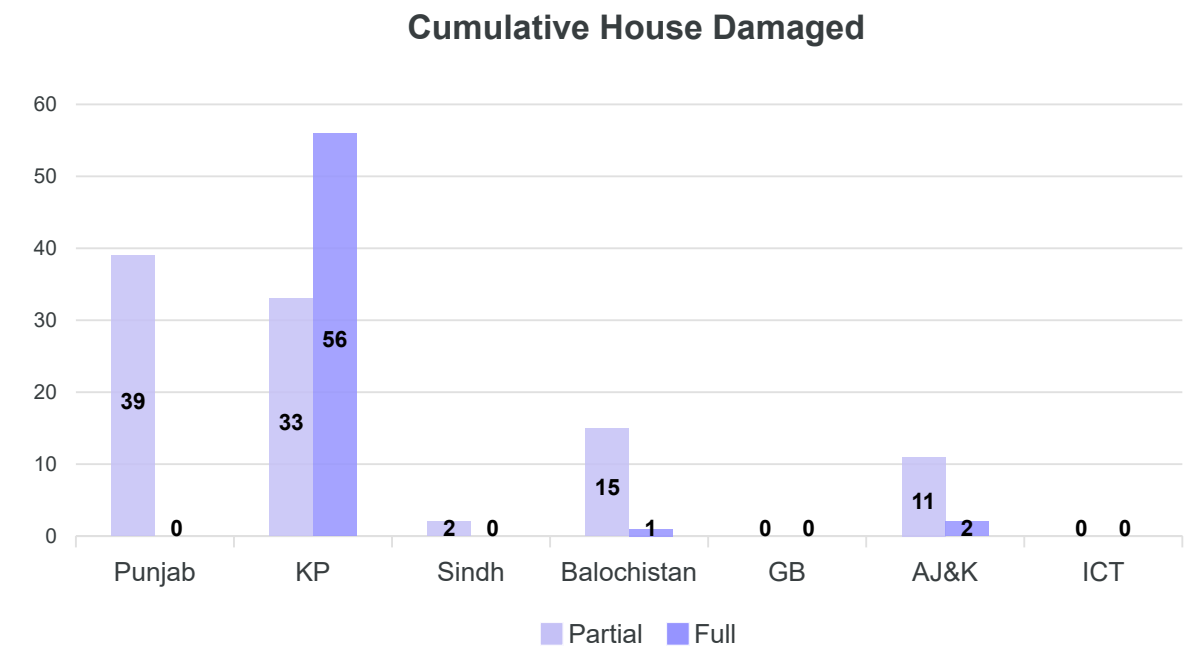
### Roads Damaged

NTR

Bridges Damaged

NTR

Cumulative Damages of Infrastructure & Private Properties -  
(From 26 June 2025 to 5 July 2025)



Province	Roads (KMs)	Bridges	House Damage			Livestock Perished
			Full	Partial	Total	
Punjab	-	-	0	39	39	2

Province	Roads (KMs)	Bridges	House Damage			Livestock Perished
			Full	Partial	Total	
KP	-	-	56	33	89	33
Sindh	-	-	0	2	2	55
Balochistan	-	-	1	15	16	0
GB	-	-	0	0	0	0
AJ&K	-	-	2	11	13	1
ICT	-	-	0	0	0	0
Grand Total	0	0	59	100	159	91

### 3. Flood Relief Activities (Last 24 hours)

NTR

#### Cumulative Flood Relief Activities - (From 26 June 2025 to 5 July 2025)

Flood Activity Item	Punjab	KP	Sindh	Balochistan	GB	AJ&K	ICT
Tents	0	18	0	0	0	8	0
Ration Bags	0	0	0	0	0	0	0
Blankets	0	37	0	0	0	6	0
Sand Bags	0	0	0	0	0	0	0
Quilts	0	20	0	0	0	12	0
Gas Cylinder	0	0	0	0	0	0	0
Mattress	0	8	0	0	0	4	0
Kitchen sets	0	16	0	0	0	4	0
Mosquito Nets	0	5	0	0	0	0	0
Plastic Mats	0	20	0	0	0	8	0
Hygiene Kits	0	16	0	0	0	0	0
Jerry Can	0	32	0	0	0	0	0
Tarpaulin	0	16	0	0	0	0	0

Flood Activity Item	Punjab	KP	Sindh	Balochistan	GB	AJ&K	ICT
Misc.	0	48	0	0	0	0	0
Food Packs	0	0	0	0	0	5	0

#### 4. Relief Camps & Medical Camp (Last 24 hours)

NTR

#### Cumulative State of Relief Camps - (From 26 June 2025 to 5 July 2025)

Province	No. of Relief Camps	No. of Person in Relief Camp	No. of Persons Treated	No. of Persons Treated
KP	0	0	0	0
Grand Total	0	0	0	0

#### 5. Rescue Operations (Last 24 hours)

NTR

#### Cumulative State of Rescue Operations - (From 26 June 2025 to 5 July 2025)

Province	No. of Rescue Operation	No. of Person Rescued
GB	1	25
KP	8	109
Balochistan	2	5
Sindh	2	42
Punjab	1	1
Grand Total	14	182

**GOVERNMENT OF PAKISTAN  
PAKISTAN METEOROLOGICAL DEPARTMENT  
FLOOD FORECASTING DIVISION  
46-JAIL ROAD LAHORE-54000**

BULLETIN No. B-021/25

Dated: 05<sup>th</sup> July-2025  
Time: 11:30 hours (PST)

**I: WEATHER/RAINFALL FORECAST FOR NEXT 24-HRS**


RIVERS	Upper Catchments (Above Rim Stations)	Lower Catchments (Below Rim Stations)	RESERVOIRS LEVEL (FEET) at (0600 PST)
INDUS	Scattered thunderstorm/rain	Scattered thunderstorm/rain (Rawalpindi Division)	<b>TARBELA</b> Current: 1520.94 Max. Conservation: 1550.00 Live Storage 71.75%
JHELMUM	-do-	Mainly Dry (Sargodha Division)	
CHENAB	Isolated thunderstorm/rain	Isolated thunderstorm/rain (Gujranwala Division)	<b>MANGLA</b> Current: 1179.05 Max Conservation: 1242.00 Live Storage 41.87%
RAVI	-do-	-do- (Lahore Division)	
SUTLEJ	-do-	Mainly Dry (Bahawalpur Division)	

**II: QUANTITATIVE FLOOD FORECAST OF GAUGING STATIONS (IN THOUSANDS OF CUSECS)**

RIVERS	Stations	Design Capacity	Actual Observations at 0600 PST		Quantitative Forecast for Next 24- hrs (Inflow)	Qualitative Forecasted Flood Level (Inflow)	Max Flood Peaks (In Thousands of Cusecs)	
			Inflow	Outflow			Historical	Flood Season 2025
INDUS	Tarbela	1500	263.0	270.6	270-285	Low	832.0 (2010)	318.00
	Kalabagh	950	210.5	202.5	270-310	-do-	950.0 (1942)	256.50
	Chashma	950	265.0	249.1	260-290	-do-	1038.9 (2010)	264.95
	Taunsa	1100	194.7	176.7	No sig. change	Below low	960.0 (2010)	210.32
	Guddu	1200	178.9	139.9	-do-	-do-	1199.7 (1976)	178.88
	Sukkur	1500	116.2	68.4	-do-	-do-	1166.6 (1986)	116.18
	Kotri	875	48.3	6.1	-do-	-do-	980.3 (1956)	51.38
KABUL	Nowshera	-	42.0	42.0	45-55	-do-	391.3 (1990)	67.50
JHELMUM	Mangla	1060	25.0	10.0	30-45	-do-	1090.0 (1992)	75.00
	Rasul	850	4.4	0.0	No sig. change	-do-	952.2 (1992)	24.40
CHENAB	Marala	1100	75.5	49.0	90-140	Low	1100.0 (1957)	110.53
	Khanki	1100	51.5	44.1	70-100	-do-	1086.5 (1959)	90.48
	Qadirabad	807	39.7	21.2	70-100	-do-	948.5 (1992)	77.29
	Trimmu	645	23.9	10.9	No sig. change	Below low	944.0 (1928)	36.14
	Punjnad	700	14.4	2.0	-do-	-do-	802.5 (1973)	21.86
RAVI	Jassar	275	0.8	0.8	-do-	-do-	680.0 (1955)	7.60
	Shahdara	250	6.3	6.3	-do-	-do-	576.0 (1988)	13.72
	Balloki	225	33.7	12.3	-do-	-do-	389.8 (1988)	43.43
	Sidhnai	150	19.4	4.6	-do-	-do-	330.2 (1988)	21.89
SUTLEJ	G.S. Wala	—	0.1	0.1	-do-	-do-	837.0 (1955)	0.40
	Sulemanki	325	14.2	2.7	-do-	-do-	598.9 (1955)	16.17
	Islam	300	2.7	1.9	-do-	-do-	492.6 (1955)	3.55

Isolated= 20 to 30% of area Scattered= 30 to 50% of area | Widespread= 90 to 100% of area R= Rising, F= Falling

Note: Concerned Departments may contact FFD, Lahore for rectification up-dation (if any)

  
(Dr. Zaheer Ahmad Babar)  
Chief Meteorologist  
FFD Lahore

**GOVERNMENT OF PAKISTAN  
PAKISTAN METEOROLOGICAL DEPARTMENT  
FLOOD FORECASTING DIVISION  
46-JAIL ROAD LAHORE-54000**

BULLETIN No. A-021/25

Dated: 05<sup>th</sup> July-2025  
Time: 11:30 hours (PST)

- |   |  |
|---|--|
| 1. President Secretariat, Islamabad                   | 14. Chairman NHA, Islamabad                                  |
| 2. PM House, Islamabad                                | 15. Chief Secretary (All Provinces)                          |
| 3. Federal Minister for Water Resources, Islamabad    | 16. D.G. Engineers, Eng. Directorate GHQ, Rawalpindi         |
| 4. Governor (All Provinces)                           | 17. PDMA'S (DG's All Provinces & AJK)                        |
| 5. Chairman NDMA, Islamabad                           | 18. Chairman, Federal Flood Commission, Islamabad            |
| 6. Chief Minister (All Provinces)                     | 19. Chairman, Indus River System Authority, Islamabad        |
| 7. Secretary, Ministry of Defence, Islamabad          | 20. Chairman, PCRWR, Islamabad                               |
| 8. Secretary, Aviation Division, Islamabad            | 21. Pakistan Commissioner for Indus Waters (PCIW), Islamabad |
| 9. Secretary, Ministry for Water Resources, Islamabad | 22. Chief Engineer, Mangla/Tarbela /Chashma                  |
| 10. Secretary, Ministry of Information, Islamabad     | 23. Chief Engineer, Irrigation (All Provinces)               |
| 11. Secretary, Climate change, Islamabad              | 24. Chief Engineer, (All Barrages)                           |
| 12. The Secretary General, Red Crescent, Islamabad    | 25. Chief Engineer, C.D.O. (Muzaffarabad)                    |
| 13. Secretary, Irrigation Department, (All Provinces) | 26. All other concerned                                      |

**SUBJECT: RIVERS SITUATION AND QUALITATIVE FLOOD FORECAST**

**I: HYDROLOGICAL SITUATION at 0600 PST AND OUTLOOK**

River Indus at Tarbela is in low flood, while all other rivers are flowing below low-level flood. River Indus is expected to attain low level flood at Kalabagh and Chashma during next 24-hours.

**ALERT**: Flash flooding is also expected in the tributaries of the river Kabul and hill torrents of DG Khan during 6<sup>th</sup> to 9<sup>th</sup> July. Urban flooding is expected in Lahore, Gujranwala, Sialkot & Rawalpindi Divisions.

**II: METEOROLOGICAL FEATURES**

1. Yesterday's trough of westerly wave over northeast of Iran and adjoining Afghanistan today lies over northeast Afghanistan and adjoining Pakistan. This synoptic development is likely to trigger intense weather activity in the coming days.
2. Monsoon trough extends from Bay of Bengal to upper parts of the country.
3. Seasonal low lies over Northwest Balochistan with its trough extending northwards.
4. Monsoon currents from Arabian sea and Bay of Bengal penetrating into northern parts of the country are anticipated to intensify within next 24-hours.

**III: WEATHER FORECAST FOR 24-HOURS**

Scattered thunderstorm/rain of moderate intensity with isolated heavy falls and one or two very heavy falls are expected over upper catchments of rivers Kabul, Indus and Jhelum. Scattered thunderstorm rain of moderate intensity with isolated heavy fall is expected over the upper catchment of Chenab, Ravi, Sutlej along with Islamabad, Rawalpindi, Gujranwala, Lahore Divisions. Isolated thunderstorm rain of moderate intensity is also expected over DG Khan Division.


**IV: WEATHER OUTLOOK FOR NEXT 72-HOURS**

**ALERT**

Widespread thunderstorm/rain with heavy falls at isolated places and very heavy falls at one or two places is expected over the upper catchments of all major rivers, including the river Kabul, as well as across the northern and northeastern regions of Punjab. Scattered thunderstorm/rain of moderate intensity with isolated heavy falls is expected over lower KPK, central and southern Punjab. Isolated thunderstorm/rain of moderate intensity is expected over southeast Sindh, and east Balochistan.

**V: RIVERS CATCHMENTS RAINFALL RECORDED (MM) DURING LAST 24-HRS (UPTO 0800 PST)**

<b>Indus:</b>	Islamabad [Saidpur=75, PMD HQ=45, Shamsabad=28, Pirwidahi=27, Katcheri=28, Bokra=03, Golra & Chaklala Airbase=02(each), New Airport=Trace], Phulra=03, Mithi=02, Murree=01, Daggar & Chhor=Trace(each).
<b>Jhelum:</b>	Kotli=24, Balakot=09, Muzaffarabad (City=07 & Airport=05), Chakwal & Domel=04(each), Jhelum=02, Mandi Bahaudin, Bandi Abbaspur & Panjra=Trace(each).
<b>Chenab:</b>	Gujrat=07, Sialkot (Cantt=05 & Airport=Trace), Barnala & Gojra=01 (each), Shorkot (Airbase) & Marala=Trace(each).
<b>Ravi:</b>	Lahore [Township=16, Gulburg, Iqbal Town & Gulshan e Ravi=05(each), Misri Shah=03, Jail Road, Samanabad & Qurtba Chock=02(each), Shahdara, Airport, Shahi Qilla, Luckshami, Upper Mall & Johar Town=Trace(each), Sheikhpura=09, Fasailabad (Allama Iqbal Colony=02), Narowal =Trace.
<b>Sutlej:</b>	Kasur=Trace.
<b>Others:</b>	Kalat=07, Quetta (Samungli=01 & Sheikh Manda=Trace), Karachi [Met Complex & Airport=Trace(each)].

  
(Dr. Zaheer Ahmad Babar)  
Chief Meteorologist  
FFD Lahore


**National Weather Forecasting Centre**  
 Pakistan Meteorological Department


Total Rainfall (mm) last 24 hours on Saturday 05-07-2025 at 0800 PST				
Stations		Rainfall(mm)		
PUNJAB				
Islamabad		(Saidpur 75, City 45, Bokra 03, Golra 02 Airport Trace)		
Rawalpindi		(Shamsabad, Katcheri 28, Pirwidahi 27, Chaklala 02)		
Lahore		(City 01, Airport Trace) Rain recorded by WASA rain Gauges Nishtar Town 16, Gulshan-e-Ravi, Iqbal Town, Head Office WASA, Gulberg 05, Chowk Nakhuda 03, Jail Road, Samanabad, Qurtaba Chowk 02		
Sheikhupura		09		
Gujrat		07		
Sialkot		(City 05 & Airport Trace)		
Chakwal		04		
Jhelum		02		
Murree		01		
Mandi Bahauddin, Narowal, Kasur		Trace		
KASHMIR				
Kotli		14		
Muzaffarabad		(City 07 & Airport 05)		
Bandi Abbaspur, Barnala		01		
KHYBER PAKHTUNKHWA				
Balakot		09		
BALUCHISTAN				
Kalat		07		
Samungli		01		
Quetta		Trace		
SINDH				
Mithi		02		
Chhor & Karachi		Trace		
Maximum Wind Reported				
Stations	Wind (KT)	Wind(km/h)	Direction	Time PST
NIL				
Maximum Water Level at Nullah Lai (Last 24 Hours)				
Station	Level (Feet)	Time (PST)	Flood Situation	
Normal Water Level				



# FFD Discharge Report

Recorded at: 05-Jul-2025 12:00 PST

River	Site	Inflow		Outflow	
Indus	Tarbela	268,000	↗	276,800	LOW
	Kalabagh	284,118	↗	276,134	LOW
	Chashma	265,884	↗	249,984	NORMAL
	Taunsa	194,692	→	176,692	NORMAL
	Guddu	184,010	↗	145,179	NORMAL
	Sukkur	116,180	→	68,430	NORMAL
	Kotri	48,297	→	6,052	NORMAL
Kabul	Nowshera	40,400	↘	40,400	NORMAL
Jhelum	Mangla	20,000	↘	10,000	NORMAL
	Rasul	4,380	→	0	NORMAL
Chenab	Marala	107,601	↗	81,101	NORMAL
	Khanki	56,998	↗	49,434	NORMAL
	Q.Abad	44,882	↗	26,382	NORMAL
	Trimmu	23,894	→	10,894	NORMAL
	Panjnad	14,380	→	2,000	NORMAL
Ravi	Jassar	919	↗	919	NORMAL
	Shahdara	6,260	→	6,260	NORMAL
	Balloki	32,035	↘	10,585	NORMAL
	Sidhnai	20,086	↗	5,236	NORMAL
Sutlej	GS Wala	77	→	77	NORMAL
	Sulemanki	14,245	→	2,678	NORMAL
	Islam	3,147	↗	1,900	NORMAL

DAM	Current Level (ft)		Max Level	Dead Level
Tarbela Dam	1520.93	(-0.01)	1550	1402
Mangla Dam	1179.20	(+0.15)	1242	1050

Generated By DFO @ Flood Forecasting Division, Lahore. +92-42-99200139

By Fax

Government of Pakistan  
Ministry of Water Resources  
Office of Pakistan Commissioner for Indus Waters  
3<sup>rd</sup> floor EOBI House Sector G-10/4, Mauve Area, Islamabad

\*\*\*\*\*

**FLOOD SEASON 2025**  
**WEEKLY FLOOD/BASE FLOW DATA**  
**DATA AT (0600 HRS IST) REGARDING EASTERN RIVERS OBTAINED FROM INTERNET**

	Name of Dam	Full Reservoir Level (feet)	Live Storage Capacity at FRL (MAF)	Current Live Storage (MAF)	Current Reservoir Level (Feet)	Storage (%) Current year	Storage (%) last year
i.	Bhakra Dam on River Sutlej	1680	5.050	<u>1.477</u> 03.07.2025	<u>1581.02</u> 03.07.2025	29.25	33.07
ii.	Pong Dam on River Beas	1390	4.991	<u>1.353</u> 03.07.2025	<u>1320.11</u> 03.07.2025	27.11	18.52
iii.	Thein Dam on River Ravi	1732	1.900	<u>0.662</u> 03.07.2025	<u>1656.35</u> 03.07.2025	34.85	28.58

The data is being shared for flows information.

Dated: 04<sup>th</sup> July 2025


(SHAHIDA GUL)

Deputy Commissioner for Indus Waters  
Tele: 051-9108920

Data source: [www.cwc.gov.in](http://www.cwc.gov.in)

Copy forwarded by Fax to:

1. Secretary, Ministry of Water Resources, Islamabad.
2. Chief Secretary, Gilgit Baltistan, Gilgit.
3. Chief Secretary, Government of Azad Jammu and Kashmir, Muzaffarabad.
4. Chief Secretary, Government of Punjab, Lahore.
5. Chief Secretary, Government of Sindh, Karachi.
6. Chief Secretary, Government of Khyber Pakhtunkhwa, Peshawar.
7. Chief Secretary, Government of Balochistan, Quetta.
8. Secretary, Irrigation Department, Punjab, Lahore.
9. Secretary, Irrigation Department, Sindh, Karachi.
10. Secretary, Irrigation Department, Khyber Pakhtunkhwa, Peshawar.
11. Secretary, Irrigation Department, Balochistan, Quetta.
12. Director General (Water), Ministry of Water Resources, Islamabad.
13. Chairman, National Disaster Management Authority (NDMA), Islamabad.
14. CEA/CFEC, Islamabad.
15. Chairman, Indus River System Authority (IRSA), Islamabad.
16. M.O. Directorate, G.H.Q. Rawalpindi.
17. D.G. (Engrs), G.H.Q. Rawalpindi.
18. Engineers, 4-Corps, Lahore
19. Engineers, 30-Corps, Gujranwala.
20. Relief Commissioner/Senior Member, Board of Revenue, Punjab, Lahore.
21. D.G. (PDMA) Punjab, 40/A- Lawrence Road, Lahore.
22. Chief Engineer (H&WM), Wapda House, Lahore.
23. XEN Irrigation, Marala Headwork.
24. XEN Irrigation, Kasur.
25. Director, Indus Water Treaty and Regulation Irrigation Department, Government of the Punjab, Lahore.
26. Chief Meteorologist, F.F.D. 46-Jail Road, Lahore.
27. Office Incharge, F.W.C. 46-Jail Road, Lahore.